

**TIMBER SALE MAP**

This information provided by authority of Part 525, 1994 PA 451, as amended.

Sale Number

**72-634-24**

Date

**01/23/2025**

Forest Management Unit

Grayling Mgt Unit

County

Otsego

Mapped By: Porteous

Cruised By: Porteous, Price, Halabut

Scale

**1:20,000**

Page

**1**

Of

**2**

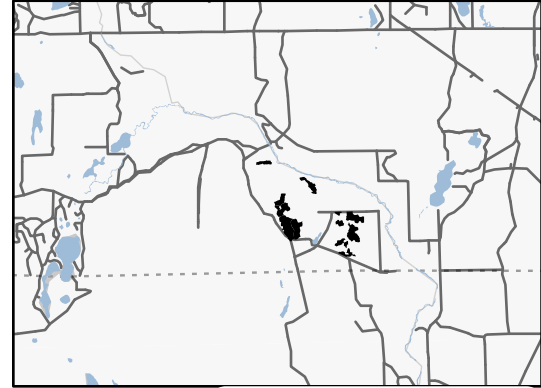
Township	Range	Section(s) and Subdivision(s)
29N	02W	Sec. 27 NWNW,S1/2NE,E1/2SW,NESE,SWSE; Sec. 28 NENE; Sec. 34 E1/2NW,W1/2NE; Sec. 35 E1/2NW,W1/2NE,E1/2SW,NWSE;

**Cover Type**

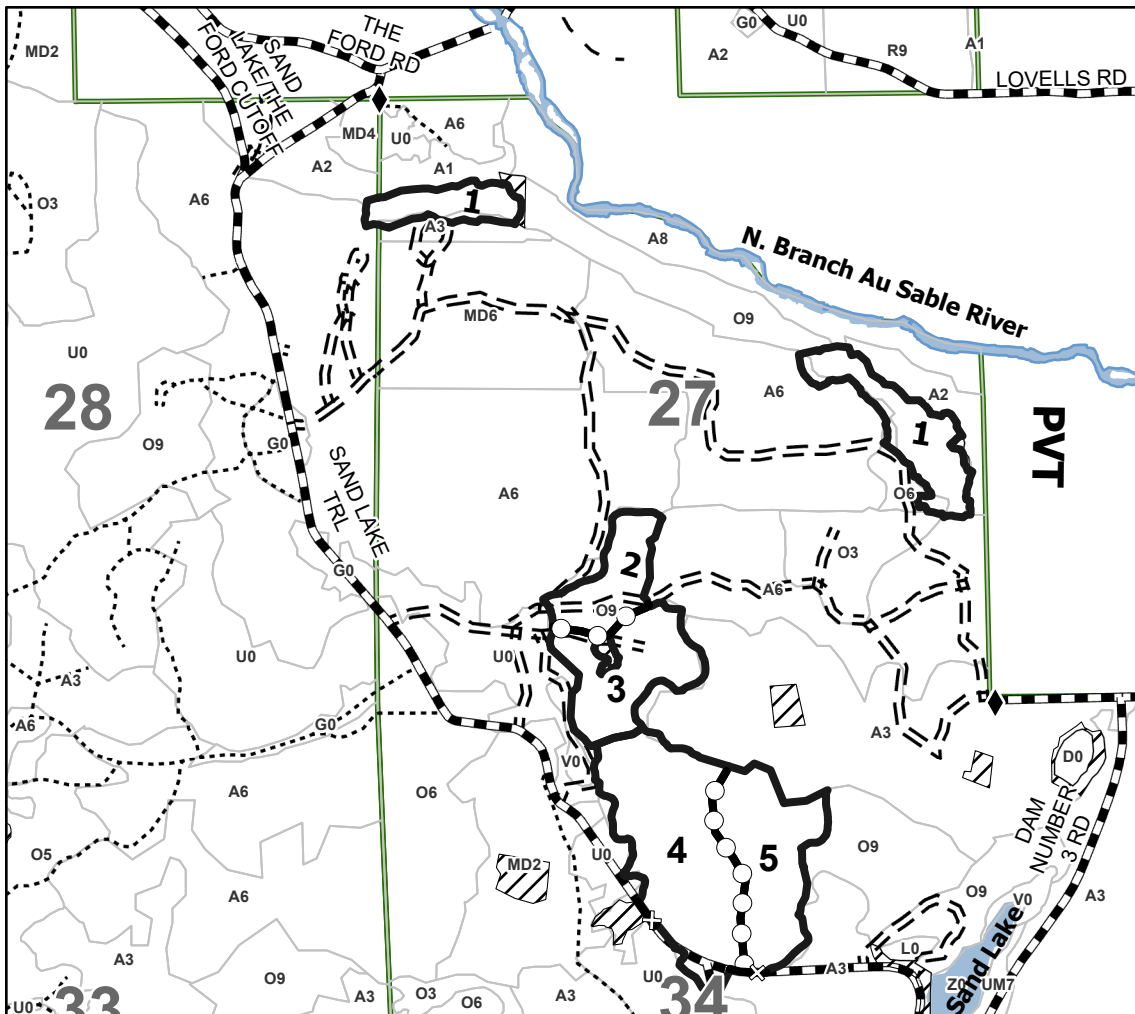

A = Aspen	J = Jack Pine	O = Oak	U = Upland Brush
B = Paper Birch	K = Rock	P = Lowland Poplar	UM = Upland Mix Forest
C = Cedar	L = Lowland Brush	Q = Mixed Swamp Conifer	V = Bog or Marsh
D = Treed Bog	LM = Lowland Mix Forest	R = Red Pine	W = White Pine
E = Swamp Hardwoods	M = Maple, Beech, Birch	S = Black Spruce	X = Non Stocked
F = Spruce/Fir	MC = Mixed Conifer	T = Tamarack	Y = Sand
G = Grass	MD = Mixed Deciduous		Z = Water
H = Hemlock	N = Marsh		

**Density**

0 = Non Stocked	5 = Pole Timber Medium
1 = Seedling Sapling Poor	6 = Pole Timber Well
2 = Seedling Sapling Medium	7 = Saw Timber Poor
3 = Seedling Sapling Well	8 = Saw Timber Medium
4 = Pole Timber Poor	9 = Saw Timber Well

**Locator Map 1:200,000**

Payment Unit Number	Acres	Payment Unit Number	Acres
1	24.6	6	9.5
2	12.6	7	22.6
3	20.2	8	26.6
4	40	9	20.7
5	24.9		

**Oakpocalypse Now****Cmpt 302****201.8 Acres****Legend**

- Against State (Red)
- Against State (Unpainted)
- Payment Unit (Yellow)
- Retention Areas
- Lakes and Rivers
- Forest Access Route
- Administrative Access Only
- Government Gravel/Dirt
- Private Gravel/Dirt
- Survey Corner

Use QR Code to open Map in App

