

**TIMBER SALE MAP**

This information provided by authority of Part 525, 1994 PA 451, as amended.

Sale Number

72-013-24

Date

12/02/2024

Forest Management Unit

County

Mapped By: Halabut

Scale

Page

Of

Grayling Mgt Unit

Crawford

Cruised By: Hoffman and Mickevich

1:20,000**1****1**

Township

Range

Section(s) and

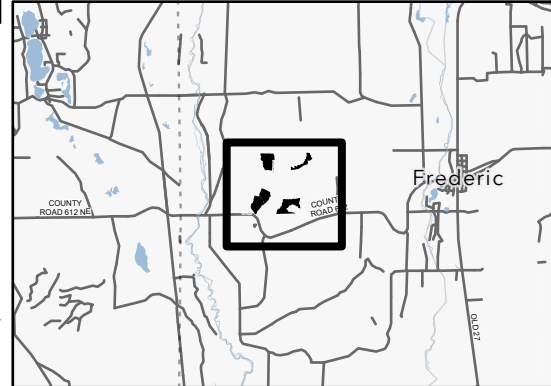
28N 04W Subdivision(s) Sec. 28 SWSW; Sec. 29 SESW,SWSE; Sec. 32 E1/2NW,NE,SW,SE; Sec. 33 NWNW;

Cover Type

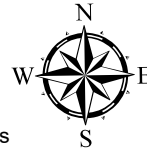
A = Aspen	J = Jack Pine	O = Oak	U = Upland Brush
B = Paper Birch	K = Rock	P = Lowland Poplar	UM = Upland Mix Forest
C = Cedar	L = Lowland Brush	Q = Mixed Swamp Conifer	V = Bog or Marsh
D = Treed Bog	LM = Lowland Mix Forest	R = Red Pine	W = White Pine
E = Swamp Hardwoods	M = Maple, Beech, Birch	S = Black Spruce	X = Non Stocked
F = Spruce/Fir	MC = Mixed Conifer	T = Tamarack	Y = Sand
G = Grass	MD = Mixed Deciduous	Z = Water	
H = Hemlock	N = Marsh		

Density

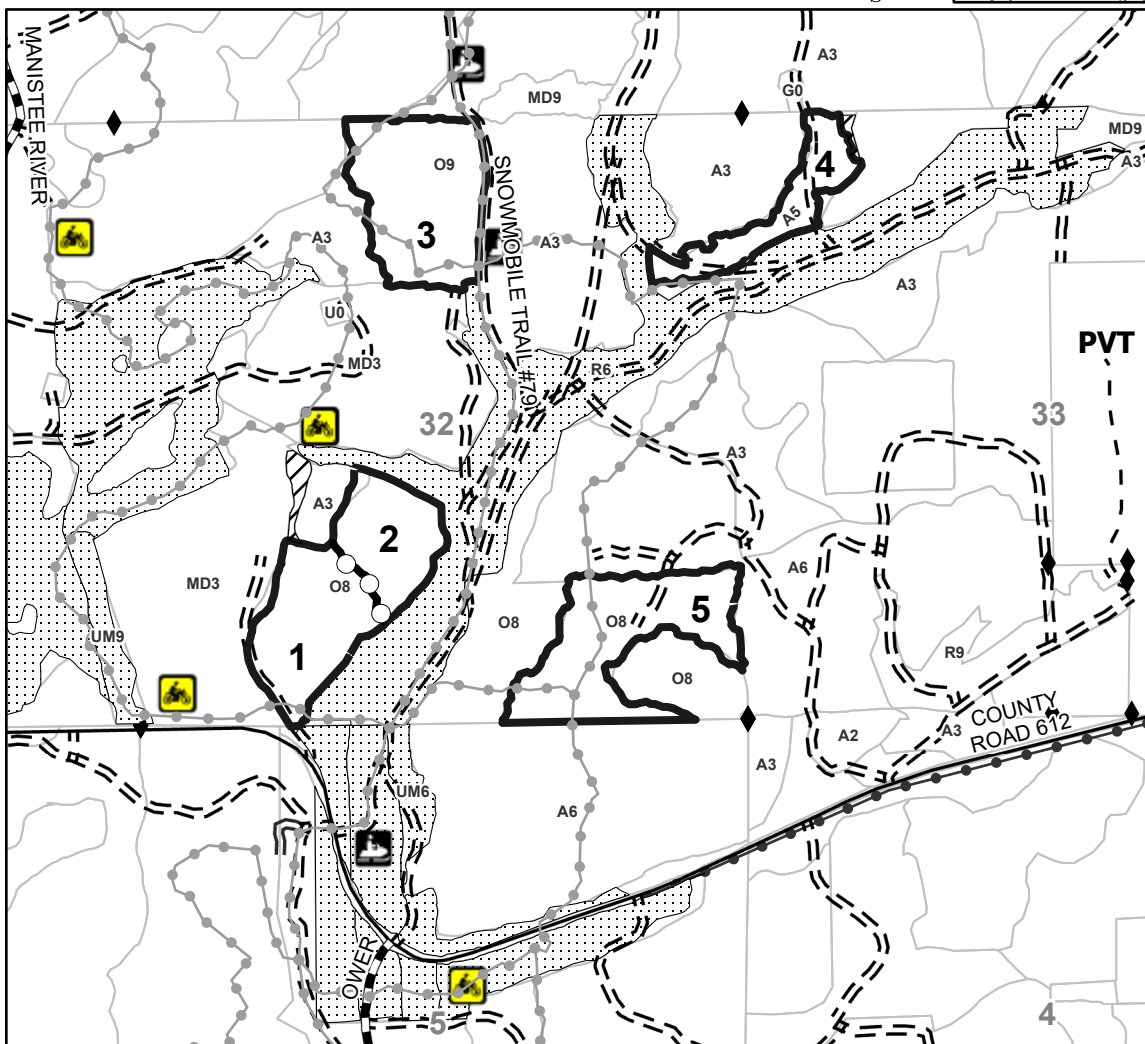
0 = Non Stocked	5 = Pole Timber Medium
1 = Seedling Sapling Poor	6 = Pole Timber Well
2 = Seedling Sapling Medium	7 = Saw Timber Poor
3 = Seedling Sapling Well	8 = Saw Timber Medium
4 = Pole Timber Poor	9 = Saw Timber Well

Locator Map (1:200,000)**PU # Acres**

1	25.3
2	18.4
3	34.2
4	15.9
5	35.2

**Oakus Pocus
Compartment 174
129.0 Acres**

0 0.3 0.6 1.2 Miles

**Legend**

- Against State (Red)
- Payment Unit (Yellow)
- ▨ Nearby Timber Sales
- Stand
- ▨ Retention Areas
- Recreational Trail
- Powerline
- == Primary Forest Road
- - - Forest Access Route
- Administrative Access Only
- Paved Road
- ▨ Government Gravel/Dirt
- - - Private Gravel/Dirt
- ◆ Field Grade Corner

Use QR Code to open Map in App

