



TIMBER SALE MAP

This information provided by authority of Part 525, 1994 PA 451, as amended.

Sale Number 45-110-26	Date 05/28/2026	
Scale 1:15,840	Page 2	Of 2

Forest Management Unit Sault Ste Marie Mgt Unit	County Mackinac	Mapped By: Flatt
		Cruised By: Naubinway DNR Staff

Township 43N	Range 07W / 08W	Section(s) and Subdivision(s) Sec. 13 E1/2SE; Sec. 18 SWNW,SW,W1/2SE; Sec. 24 NENE;
------------------------	---------------------------	---

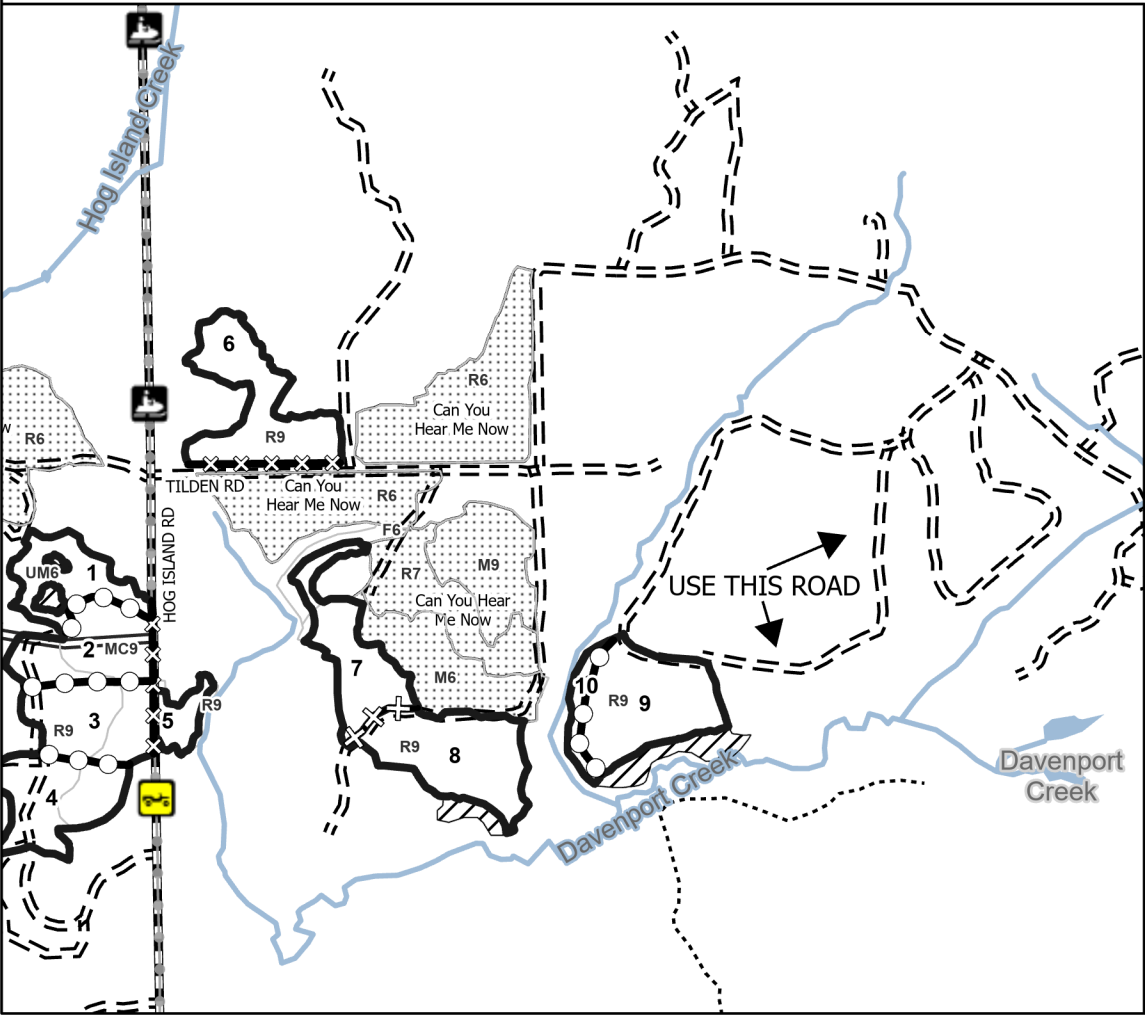
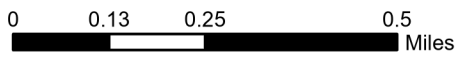
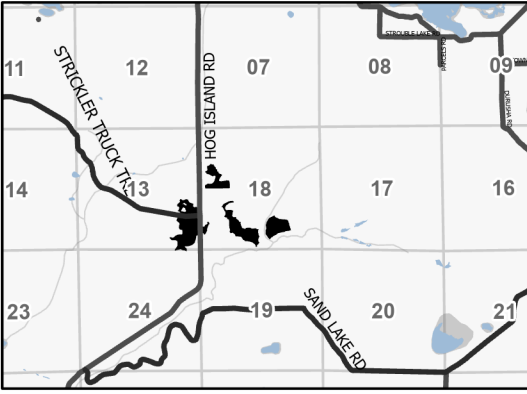
Cover Type			
A = Aspen	J = Jack Pine	O = Oak	U = Upland Brush
B = Paper Birch	K = Rock	P = Lowland Poplar	UM = Upland Mix Forest
C = Cedar	L = Lowland Brush	Q = Mixed Swamp Conifer	V = Bog or Marsh
D = Treed Bog	LM = Lowland Mix Forest	R = Red Pine	W = White Pine
E = Swamp Hardwoods	M = Maple, Beech, Birch	S = Black Spruce	X = Non Stocked
F = Spruce/Fir	MC = Mixed Conifer	T = Tamarack	Y = Sand
G = Grass	MD = Mixed Deciduous		Z = Water
H = Hemlock	N = Marsh		

Density	
0 = Non Stocked	5 = Pole Timber Medium
1 = Seedling Sapling Poor	6 = Pole Timber Well
2 = Seedling Sapling Medium	7 = Saw Timber Poor
3 = Seedling Sapling Well	8 = Saw Timber Medium
4 = Pole Timber Poor	9 = Saw Timber Well

Payment Unit Number	Acres	Payment Unit Number	Acres
1	7.2	6	12.8
2	9.9	7	9.4
3	10.2	8	13.3
4	11	9	13.6
5	2.8	10	2.2

Piggly Wiggly Pine
92.2 Acres

Locator Map 1:100,000



Legend	
	Payment Unit
	Against State (Red)
	Against State (Unpainted)
	Payment Unit (Unpainted/Road)
	Payment Unit (Purple)
	Primary Forest Road
	Forest Access Route
	Administrative Access Only
	Government Gravel/Dirt
	Recreation Trails
	Nearby Timber Sale selection
	Streams
	Lakes and Rivers
	Stand
	Retention Areas

Intersection of Hog Island Rd and Tilden Rd is located at: 46.123°N, -85.237°W

Use QR Code to open Map in App

