

TIMBER SALE MAP

This information provided by authority of Part 525, 1994 PA 451, as amended.

Sale Number
53-013-25

Date
05/01/2025

Forest Management Unit		County	Mapped By: Rekowski	Scale 1:15,840	Page 1	Of 1
Pigeon River Country Mgt Unit		Otsego	Cruised By: Scaled salvage sale			
Township 32N	Range 01W	Section(s) and Subdivision(s) Sec. 16 S1/2NW,SW,W1/2SE; Sec. 17 E1/2SE; Sec. 20 SENE; Sec. 21 W1/2NW;				

Cover Type

A = Aspen	J = Jack Pine	O = Oak	U = Upland Brush
B = Paper Birch	K = Rock	P = Lowland Poplar	UM = Upland Mix Forest
C = Cedar	L = Lowland Brush	Q = Mixed Swamp Conifer	V = Bog or Marsh
D = Treed Bog	LM = Lowland Mix Forest	R = Red Pine	W = White Pine
E = Swamp Hardwoods	M = Maple, Beech, Birch	S = Black Spruce	X = Non Stocked
F = Spruce/Fir	MC = Mixed Conifer	T = Tamarack	Y = Sand
G = Grass	MD = Mixed Deciduous		Z = Water
H = Hemlock	N = Marsh		

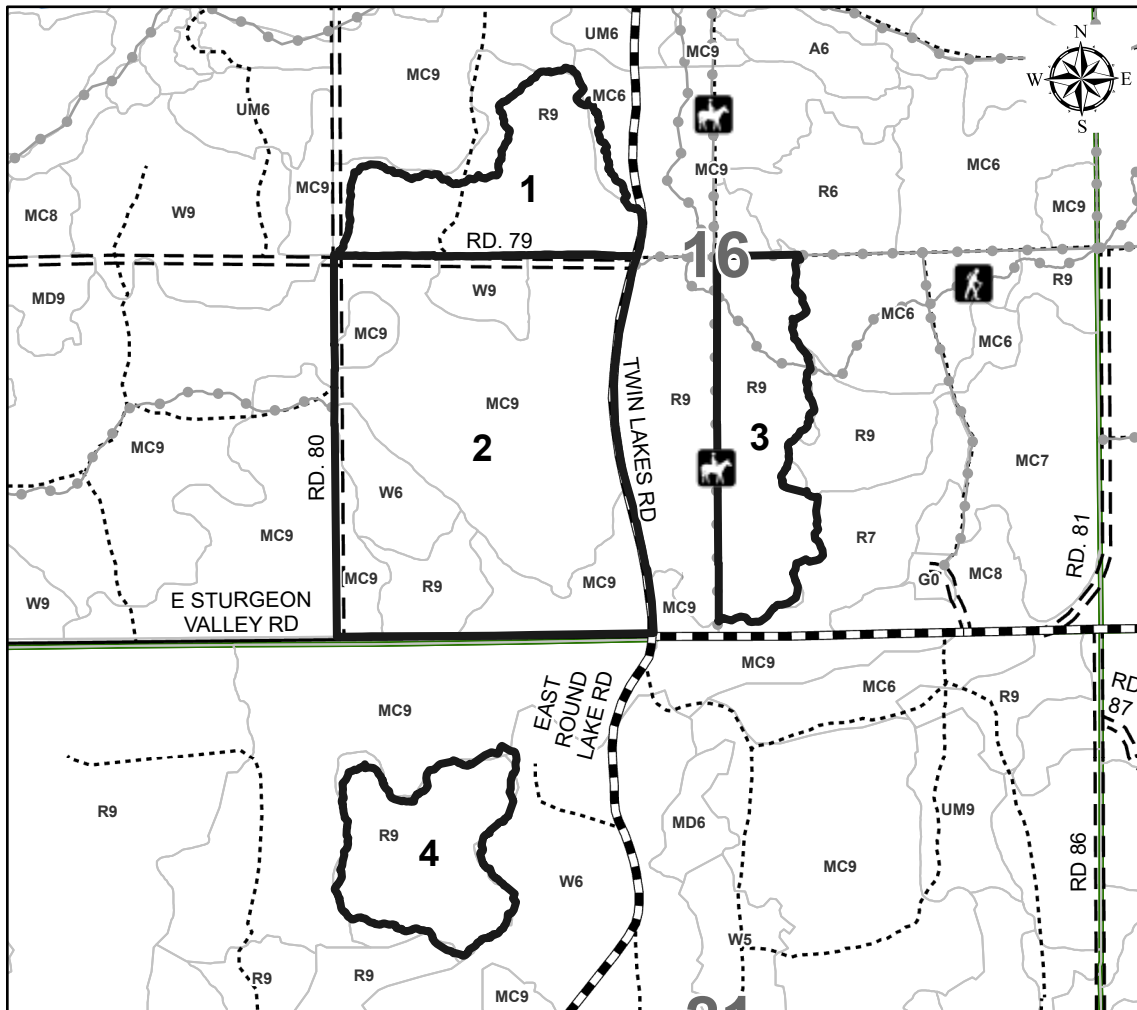
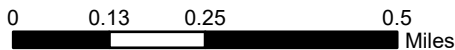
Density

0 = Non Stocked	5 = Pole Timber Medium
1 = Seedling Sapling Poor	6 = Pole Timber Well
2 = Seedling Sapling Medium	7 = Saw Timber Poor
3 = Seedling Sapling Well	8 = Saw Timber Medium
4 = Pole Timber Poor	9 = Saw Timber Well



Payment Unit Number	Acres
1	34.7
2	121.4
3	33
4	27.9

Ice Big Pine

217.0 Acres



Legend

-  Against State (Red)
-  Stand
-  Forest Access Route
-  Administrative Access Only
-  Paved Road
-  Government Gravel/Dirt
-  Recreational Trails

Use QR Code to
open Map in App

