

TIMBER SALE MAP

This information provided by authority of Part 525, 1994 PA 451, as amended.

Sale Number

53-011-25

Date

05/08/2025

Forest Management Unit		County	Mapped By: Joyanne Mittig	Scale 1:12,000	Page 1	Of 2
Pigeon River Country Mgt Unit		Montmorency	Cruised By: Joyanne Mittig			
Township 32N	Range 01E	Section(s) and Subdivision(s) Sec. 18 NENW,S1/2NW,SWNE,NESW,SE; Sec. 19 NWNE,E1/2SW,W1/2SE; Sec. 30 E1/2NW,NWNE;				

Cover Type

A = Aspen	J = Jack Pine	O = Oak	U = Upland Brush
B = Paper Birch	K = Rock	P = Lowland Poplar	UM = Upland Mix Forest
C = Cedar	L = Lowland Brush	Q = Mixed Swamp Conifer	V = Bog or Marsh
D = Treed Bog	LM = Lowland Mix Forest	R = Red Pine	W = White Pine
E = Swamp Hardwoods	M = Maple, Beech, Birch	S = Black Spruce	X = Non Stocked
F = Spruce/Fir	MC = Mixed Conifer	T = Tamarack	Y = Sand
G = Grass	MD = Mixed Deciduous		Z = Water
H = Hemlock	N = Marsh		

Density

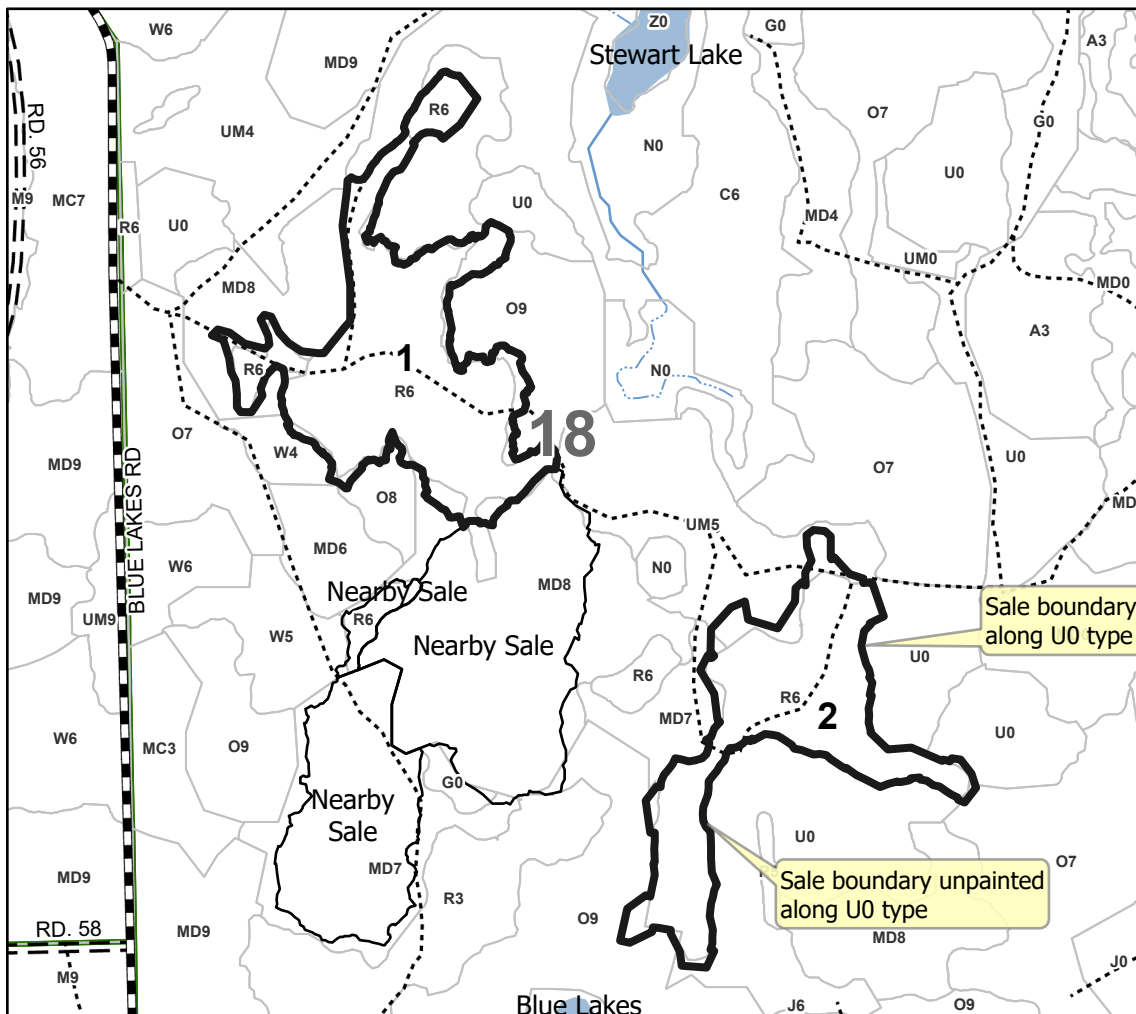
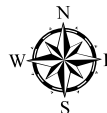

0 = Non Stocked	5 = Pole Timber Medium
1 = Seedling Sapling Poor	6 = Pole Timber Well
2 = Seedling Sapling Medium	7 = Saw Timber Poor
3 = Seedling Sapling Well	8 = Saw Timber Medium
4 = Pole Timber Poor	9 = Saw Timber Well

Locator Map 1:100,000






Payment Unit Number	Acres
1	33.1
2	25.7
3	42.3

Ice Lobsta' Pine

101.1 Acres



Legend

-  Against State (Red)
-  Forest Access Route
-  Administrative Access Only
-  Government Gravel/Dirt
-  Stand

Sale boundary unpainted along U0 type

Sale boundary unpainted along U0 type

Use QR Code to
open Map in App

