

TIMBER SALE MAP

This information provided by authority of Part 525, 1994 PA 451, as amended.

Sale Number

53-015-25

Date

05/15/2025

Forest Management Unit		County	Mapped By: Joyanne Mittig	Scale 1:17,287	Page 1	Of 1
Pigeon River Country Mgt Unit		Cheboygan	Cruised By: John St. Pierre			
Township 34N	Range 01W	Section(s) and Subdivision(s) Sec. 14 NW; Sec. 15 NWNW,S1/2NW,NENE,S1/2NE,N1/2SE;				

Cover Type

A = Aspen	J = Jack Pine	O = Oak	U = Upland Brush
B = Paper Birch	K = Rock	P = Lowland Poplar	UM = Upland Mix Forest
C = Cedar	L = Lowland Brush	Q = Mixed Swamp Conifer	V = Bog or Marsh
D = Treed Bog	LM = Lowland Mix Forest	R = Red Pine	W = White Pine
E = Swamp Hardwoods	M = Maple, Beech, Birch	S = Black Spruce	X = Non Stocked
F = Spruce/Fir	MC = Mixed Conifer	T = Tamarack	Y = Sand
G = Grass	MD = Mixed Deciduous		Z = Water
H = Hemlock	N = Marsh		

Density

0 = Non Stocked	5 = Pole Timber Medium
1 = Seedling Sapling Poor	6 = Pole Timber Well
2 = Seedling Sapling Medium	7 = Saw Timber Poor
3 = Seedling Sapling Well	8 = Saw Timber Medium
4 = Pole Timber Poor	9 = Saw Timber Well

Locator Map 1:100,000

Payment Unit Number	Acres
1	34.4
2	52.9
3	4.1
4	23.6








Ice Road Walker

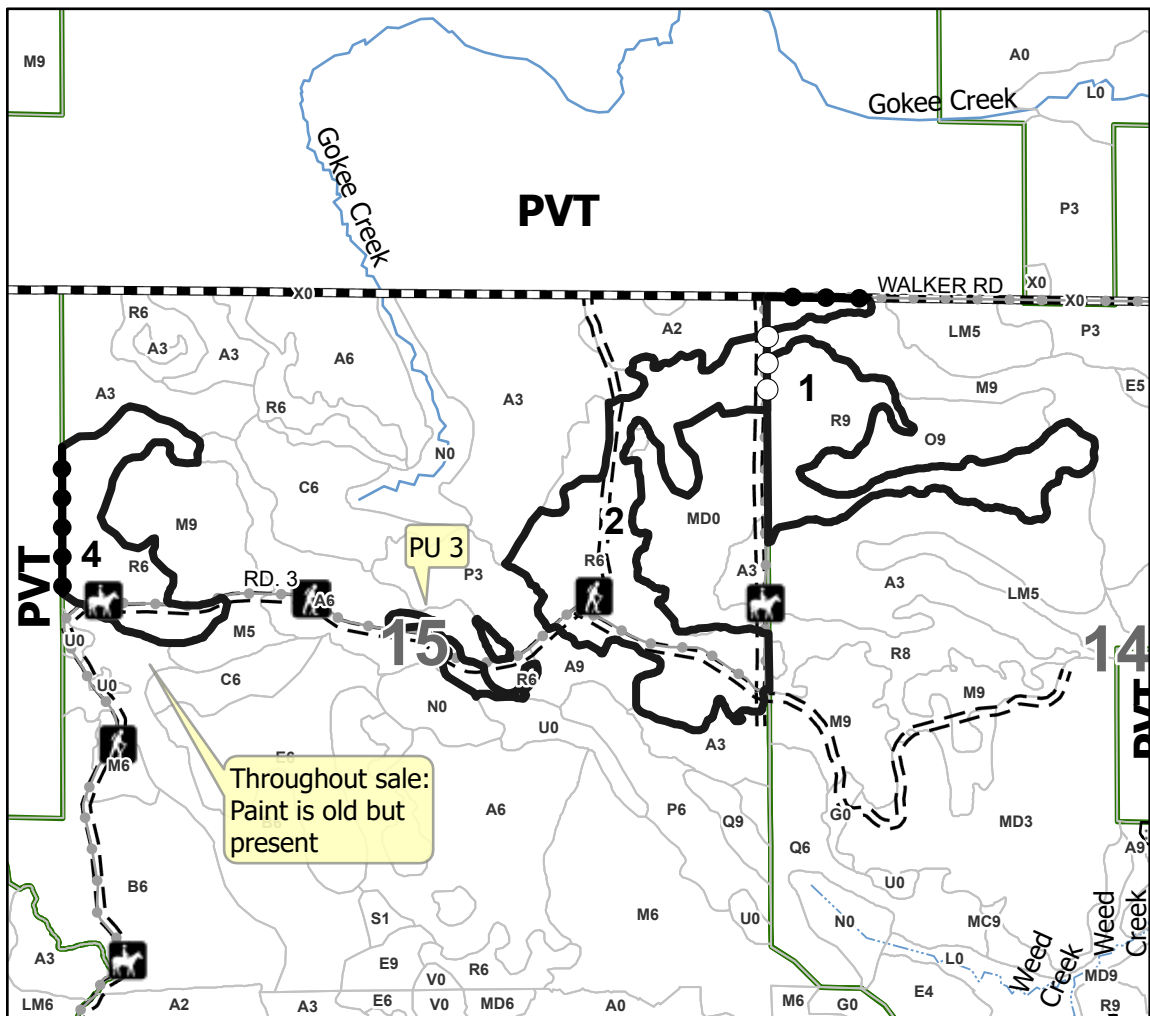
115.0 Acres



0 0.28 0.55 1.1 Miles

Legend

-  Red Line (Against State)
-  Private Line (Blue)
-  Payment Unit (Road)
-  Stand
-  Forest Access Route
-  Government Gravel/Dirt
-  Recreational Trails



Use QR Code to
open Map in App

