



TIMBER SALE MAP

This information provided by authority of Part 525, 1994 PA 451, as amended.

Sale Number

53-016-25

Date

05/15/2025

Forest Management Unit

County

Mapped By: Joyanne Mittig

Scale

Page

Of

Pigeon River Country Mgt Unit

Cheboygan

Cruised By: John St. Pierre

1:9,000

1

1

Township

34N

Range

01E

Section(s) and

Subdivision(s) **Sec. 19 S1/2NE; Sec. 20 S1/2NW,N1/2SW;**

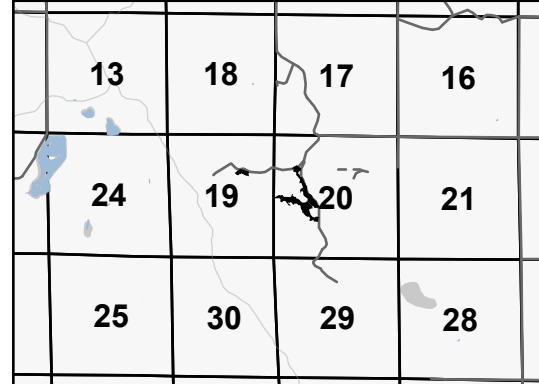
Cover Type

A = Aspen	J = Jack Pine	O = Oak	U = Upland Brush
B = Paper Birch	K = Rock	P = Lowland Poplar	UM = Upland Mix Forest
C = Cedar	L = Lowland Brush	Q = Mixed Swamp Conifer	V = Bog or Marsh
D = Treed Bog	LM = Lowland Mix Forest	R = Red Pine	W = White Pine
E = Swamp Hardwoods	M = Maple, Beech, Birch	S = Black Spruce	X = Non Stocked
F = Spruce/Fir	MC = Mixed Conifer	T = Tamarack	Y = Sand
G = Grass	MD = Mixed Deciduous		Z = Water
H = Hemlock	N = Marsh		

Density

0 = Non Stocked	5 = Pole Timber Medium
1 = Seedling Sapling Poor	6 = Pole Timber Well
2 = Seedling Sapling Medium	7 = Saw Timber Poor
3 = Seedling Sapling Well	8 = Saw Timber Medium
4 = Pole Timber Poor	9 = Saw Timber Well

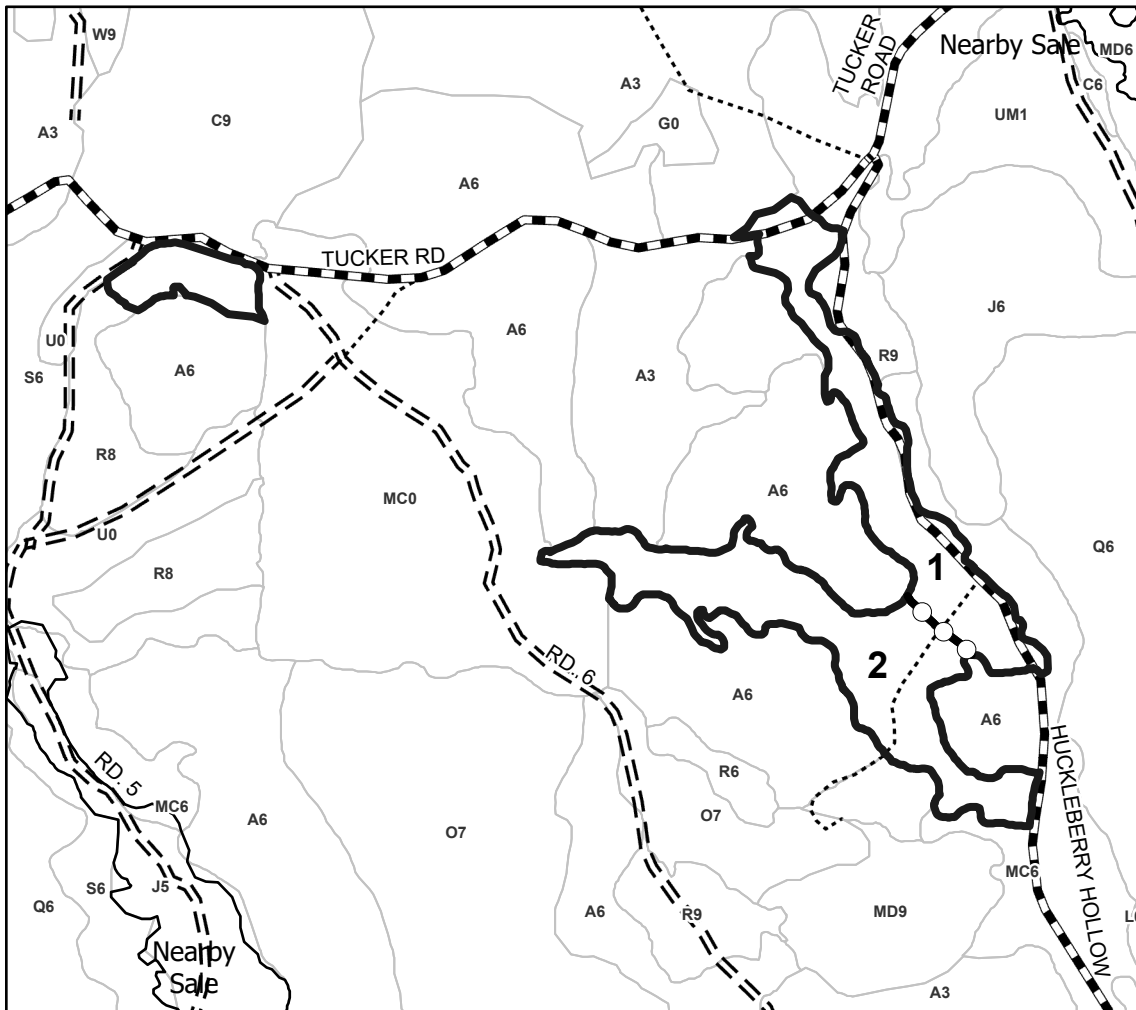
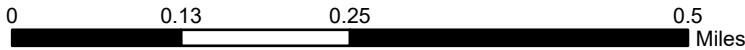
Locator Map 1:100,000



Payment Unit Number	Acres
1	10
2	13
3	2.6

**Ice Trucker
on Tucker**

25.6 Acres



Legend

- Against State (Red)
- Payment Unit (Yellow)
- Stand
- Forest Access Route
- Administrative Access Only
- Government Gravel/Dirt
- Recreational Trails

Use QR Code to
open Map in App

