



TIMBER SALE MAP

This information provided by authority of Part 525, 1994 PA 451, as amended.

Sale Number 45-004-26	Date 03/27/2026
Scale 1:20,000	Page 1
	Of 1

Forest Management Unit Sault Ste Marie Mgt Unit	County Chippewa	Mapped By: Gabler
		Cruised By: Brinks/Fanelli

Township 44N	Range 01E	Section(s) and Subdivision(s) Sec. 15 W1/2SW; Sec. 22 N1/2NW,SENW,SWNE; Sec. 23 S1/2NW,SW,W1/2SE;
------------------------	---------------------	---

Cover Type			
A = Aspen	J = Jack Pine	O = Oak	U = Upland Brush
B = Paper Birch	K = Rock	P = Lowland Poplar	UM = Upland Mix Forest
C = Cedar	L = Lowland Brush	Q = Mixed Swamp Conifer	V = Bog or Marsh
D = Treed Bog	LM = Lowland Mix Forest	R = Red Pine	W = White Pine
E = Swamp Hardwoods	M = Maple, Beech, Birch	S = Black Spruce	X = Non Stocked
F = Spruce/Fir	MC = Mixed Conifer	T = Tamarack	Y = Sand
G = Grass	MD = Mixed Deciduous	Z = Water	
H = Hemlock	N = Marsh		

Density	
0 = Non Stocked	5 = Pole Timber Medium
1 = Seedling Sapling Poor	6 = Pole Timber Well
2 = Seedling Sapling Medium	7 = Saw Timber Poor
3 = Seedling Sapling Well	8 = Saw Timber Medium
4 = Pole Timber Poor	9 = Saw Timber Well

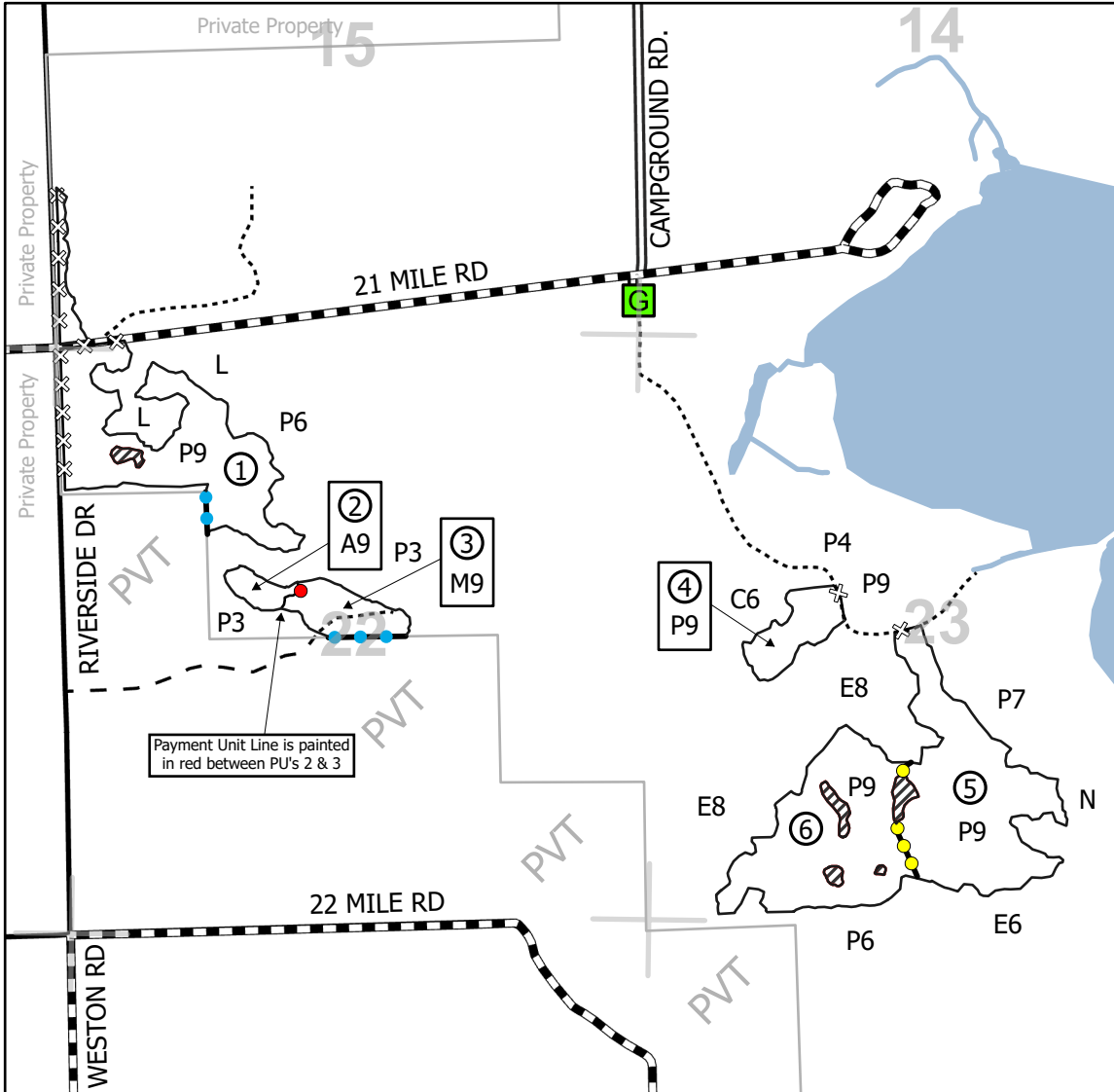

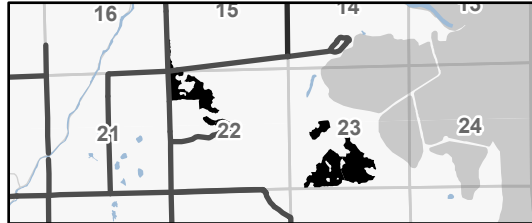
Payment Unit Number	Acres	Payment Unit Number	Acres
1	42.4	4	8.7
2	3.2	5	41.8
3	8.6	6	37.3

Purring Poplar Mix

141.9 Acres



Locator Map 1:100,000



Legend

- Streams
- Lakes and Rivers
- Retention
- Against State (Red)
- Private Line (Blue)
- Payment Unit (Yellow)
- Payment Unit (Red)
- Payment Unit (Road)
- Private Boundary
- Primary Forest Road
- Forest Access Route
- Administrative Access Only
- Paved Road
- Government Gravel/Dirt
- Private Gravel/Dirt
- MIRIS Corners
- Gate

Use QR Code to open Map in App

