

TIMBER SALE MAP

This information provided by authority of Part 525, 1994 PA 451, as amended.

Sale Number

19-002-25

Date

06/02/2025

Forest Management Unit		County	Mapped By: JBramer	Scale 1:15,840	Page 1	Of 1
Allegan Sga		Allegan	Cruised By: FBaziari,DPoppe,Jbramer			
Township 02N	Range 14W	Section(s) and Subdivision(s) Sec. 18 SENW,NENE,E1/2SW,N1/2SE; Sec. 7 SESE;				

Cover Type







A = Aspen	J = Jack Pine	O = Oak	U = Upland Brush
B = Paper Birch	K = Rock	P = Lowland Poplar	UM = Upland Mix Forest
C = Cedar	L = Lowland Brush	Q = Mixed Swamp Conifer	V = Bog or Marsh
D = Treed Bog	LM = Lowland Mix Forest	R = Red Pine	W = White Pine
E = Swamp Hardwoods	M = Maple, Beech, Birch	S = Black Spruce	X = Non Stocked
F = Spruce/Fir	MC = Mixed Conifer	T = Tamarack	Y = Sand
G = Grass	MD = Mixed Deciduous		Z = Water
H = Hemlock	N = Marsh		

Density

0 = Non Stocked	5 = Pole Timber Medium
1 = Seedling Sapling Poor	6 = Pole Timber Well
2 = Seedling Sapling Medium	7 = Saw Timber Poor
3 = Seedling Sapling Well	8 = Saw Timber Medium
4 = Pole Timber Poor	9 = Saw Timber Well

Payment Unit Number	Acres
1	23.9

Legend

-  Timber Sale Boundary (red paint)
-  State Game Area
-  Recreational Trails
-  Federal, State, Local Govt., Private, Other Road
-  Closed Forest Road/Access Route
-  Forest Access Route

