



**DEPARTMENT OF NATURAL RESOURCES  
STATE OF MICHIGAN  
TIMBER SALE PROSPECTUS #7679**

**SCHEDULED SALE DATE AND TIME:** 10:00 a.m. (local time) on August 25, 2025.

**LOCATION:** SAULT DNR CUSTOMER SERVICE CENTER, 4131 S. M-129, SAULT STE MARIE, MI 49783.

**PROSPECTUS NOTE:** The bidder is advised to inspect the sale area and review the location, estimated volumes, operating costs and contract terms of proposed sales. Please be aware that some landowners may request 60 days or more notice for access across their land.

Notice is hereby given that bids will be received by the Unit Manager, SAULT STE MARIE MANAGEMENT UNIT, for certain timber on the following described lands:

**GNA2 Pink North** (45-801-25) / T45N, R06W, SEC. 17, N1/2NW.

T45N, R06W, SEC. 18, NENW, N1/2NE.

T45N, R06W, SEC. 4, SESW, SWSE.

T45N, R06W, SEC. 7, NWNW, S1/2NW, S1/2NE, SW, SE.

T45N, R06W, SEC. 8, S1/2NW, S1/2NE, SW, SE.

T45N, R06W, SEC. 9, NW, W1/2NE, SW.

Chippewa County, Advertised Price \$208,347.80, 742.2 Acres, Hardwood, Sugar Maple.

**SALE NOTE:** GNA2 Pink North. The sale has class A access on the Arbutus Truck Trail west of FSR 3358. FS RD 3358 can be hauled on during breakup. In addition to PU lines, there are some orange dot lines in PU 1 and 16. These lines are not the PU boundary. Contact sale administrator if there are questions on where the Payment Unit boundaries are.

A recreation site such as a trail, pathway, or campground is within the sale area or the vicinity. Certain restrictions/specifications may be applicable including time restrictions. Access may be through other public land.

**GNA2 Pink Lloyd** (45-802-25) / T45N, R06W, SEC. 16, NW, W1/2NE, N1/2SW.

T45N, R06W, SEC. 17, NW, NE, N1/2SW, NWSE.

T45N, R06W, SEC. 18, E1/2NW, NE, N1/2SE.

T45N, R06W, SEC. 8, S1/2SE.

T45N, R06W, SEC. 9, S1/2SW, SWSE.

Chippewa County, Advertised Price \$124,332.60, 546.6 Acres, Hardwood, Spruce/Fir/Tamarack.

**SALE NOTE:** GNA2 Pink Lloyd. The sale has class A access on the Arbutus Truck Trail west of FSR 3358. FS RD 3358 can be hauled on during breakup. Payment Units 2, 3 & 8 are on wet ground and can only be cut during winter or dry summer, as determined by the sale administrator.

A recreation site such as a trail, pathway, or campground is within the sale area or the vicinity. Certain restrictions/specifications may be applicable including time restrictions. Access may be through private or other public land.

## BID INSTRUCTIONS (VER. 10/10/2022):

### 1. Scheduled Bid Location, Date, and Time (2/11)

Bids must be received by the Unit Manager, SAULT STE MARIE OFFICE, 4131 S. M-129, Sault Ste Marie, MI 49783, no later than 10:00 a.m. (local time) on August 25, 2025. For further information concerning this sale, contact Josh Brinks at 906-203-0210 extension .

### 2. Bidder's Qualifications (10/22)

If all or part of a timber sale was prepared by a private contractor, the contractor and that contractor's company are not permitted to bid on the timber sale. A person must be 18 years of age or older to purchase timber. Permanent employees of the Department of Natural Resources or members of their immediate household may not bid. Former employees, in the permanent or seasonal class, may not bid until 3 months after the last day of active duty. Bids will not be accepted from individuals or companies appearing on the DNR/FRD No-Bid List. This list contains the names of purchasers who previously failed to execute a contract within 21-days or who have a history of poor performance.

### 3. Preparation of Sealed Bids (5/16)

Bid Forms may be completed online thru Michigan DNR Timber Sale Online Bidding (OLB) at [www.michigan.gov/timberbidding](http://www.michigan.gov/timberbidding) or by completing the hardcopy Bid Form found in the Timber Sale Prospectus. Hardcopy Bid Forms shall be manually signed in ink. Registration in OLB is considered your 'signature' for all bids submitted thru that system. Bid prices must be entered for each species and product in the Bid Price column for all material subject to bidding and all fill-in blanks must be completed. If erasures or other changes appear on the hardcopy Bid Form, each erasure or change must be initialed by the person signing the bid.

### 4. Submission of Sealed Bids (5/16)

Bid forms may be obtained from the Unit Manager or thru OLB. Bids may be submitted hardcopy or thru OLB. All hardcopy bids must be submitted on the bid form and in an envelope clearly identified as described in this section. NOTE: Only one bid form per bid envelope. Sealed bids must be submitted to the Unit office designated in the prospectus and must be submitted at or prior to the time established in the prospectus. The envelope should show on the outside (a) the sale name or number and (b) the date and time of bid opening, as shown in the prospectus. Bids received after the time specified in the sale prospectus are late bids and will be rejected.

It is possible for a bidder to submit multiple bids on a single sale. For example, a bid may be submitted hardcopy and a bid may be submitted thru OLB. Or, two bidders from the same company could both submit bids on the same sale. If this were to happen, the State would accept all bids received and award the contract accordingly. All bidding and contractual requirements would apply to all bids received.

### 5. Public Opening of Sealed Bids (7/16)

If conditions permit, the sealed bids will be publicly opened and posted at the time and place set in the prospectus.

If a bidder, present at a bid opening, has submitted bids on more than one sale, that bidder may withdraw their unopened bid envelopes or announce the withdrawal of their online bid after being declared the successful bidder on one sale.

### 6. Award of Contract (1/11)

Award of the contract will be made to the Bidder whose bid, conforming to the prospectus, is most advantageous to the State of Michigan on the basis of total value at rates bid for the estimated quantities. The State reserves the right to reject any bid or waive any minor irregularity in bids received. A written award mailed (or otherwise furnished) to the successful Bidder shall be deemed to result in a binding contract without further action by either party.

### 7. Down Payment (1/11)

The Bidder to whom award is made must make a down payment within 21 days of the sale award. The amount of the down payment will be calculated as shown in the Bond and Payment Schedule of this prospectus. Only cash may be used to meet this requirement.

### 8. Performance Security (1/11)

As guarantee of faithful performance, a cash bond, certificate of deposit, surety bond or irrevocable letter of credit (LOC) is required within 21 days of the sale award. The amount of the performance security is shown in the Bond and

Payment Schedule of this prospectus. If an LOC or surety is used, the coverage must extend for at least 6 months beyond the contract expiration.

#### 9. Worker's Compensation (10/22)

Purchaser shall obtain worker's compensation insurance to cover claims under Michigan's Worker's Disability Compensation Act of 1969 or similar employee benefit act of any other state applicable to an employee. Verification of Worker's Disability Compensation Act Compliance must be completed and submitted within 21 days of contract award and prior to the issuance of the timber sale contract. In addition, if applicable, Notice of Exclusion or Certificate of Insurance must also be submitted.

#### 10. Timber Sale Contract (10/22)

Additional conditions and requirements common to all timber sales are listed on the timber sale contract (R4031) and are available on line at [www.michigan.gov/timber](http://www.michigan.gov/timber). Contact the Unit Manager for additional information or a sample contract. Within 21 days of the date of the award letter, the bidder must sign the contract and provide the required down payment, performance security, and verification of worker's disability compensation. The down payment and performance security shall be in accordance with the provisions of the timber sale contract, in the sums stated in this prospectus. If these actions are not taken, then the Bidder, the Bidder's corporation, and the corporation's principals may not be permitted to bid on State timber sales for a period of 3 months after the first offense, 6 months after the second offense, and 1 year after the third offense. An offense will only be counted against the Bidder for 5 years. In addition, the Bidder certifies that if awarded this contract, the Bidder will complete the timber sale contract in accordance with its terms and any modifications thereof including requirements to purchase, cut, and remove the included timber by the expiration date.

Payment Unit values in the State Forest Timber Sale Contract are calculated based on the advertised value of the Payment Unit as a percentage of the total advertised value of the contract. The advertised value of each Payment Unit is given in the Description of Timber by Payment Unit table on the Timber Sale Information page. For example, if the value of Payment Unit 1 is advertised as \$1,500 and the total Timber Sale value is advertised as \$10,000, the contract price for Payment Unit 1 will be 15% of the total bid price ( $\$1,500/\$10,000 * 100$ ).

#### 11. Disclaimer of Estimates and Bidder's Warranty of Inspection (10/22)

Before submitting this bid, the Bidder is advised and cautioned to inspect the sale area, review the requirements of the sale contract, and take other steps as may be reasonably necessary to ascertain the location, estimated volumes, construction estimates, and operating costs of the proposed sale. Failure to do so will not relieve the Bidder from responsibility for completing the contract.

The Bidder warrants that this bid is submitted solely on the basis of the Bidder's examination and inspection of the quality and quantity of the timber offered for sale and the Bidder's opinion of the value thereof and the costs of recovery. No reliance should be placed on the State of Michigan's estimates of timber quality, quantity or costs of recovery. Bidder further acknowledges that the State of Michigan: (i) expressly disclaims any warranty of fitness of timber for any purpose; (ii) offers this timber as is without any warranty of quality (merchantability) or quantity and (iii) expressly disclaims any warranty as to the quantity or quality of timber sold.

#### 12. Certification and Chain-of-Custody (10/22)

Unless otherwise indicated in the contract under section 7 – Other Conditions of the Sale Specific Conditions & Requirements, the area encompassed by this timber sale is certified to the standards of the Forest Stewardship Council (FSC) - Certificate #SCS-FM/COC-00090N and the Sustainable Forestry Initiative (SFI) - Certificate #NSF-SFIS-5Y031-SF5. Forest products from this sale may be delivered to the mill as "FSC 100% and / or SFI certified" as long as the contractor hauling the forest products is chain-of-custody (COC) certified or covered under a COC certificate from the destination mill. The purchaser is responsible for maintaining COC after leaving the sale area.

#### 13. Good Neighbor Authority (GNA) Requirements (10/22)

If the name of this timber sales contains the acronym GNA, it is authorized by the Good Neighbor Authority (GNA) and covered by various agreements between the U.S. Forest Service and the State. The timber sale occurs on federal land and the following conditions apply:

GNA contracts on US Forest Service land will not be awarded to purchasers on the Federal list of excluded parties. The System for Award Management (SAM) will be checked for active excluded parties prior to award of contract. In

addition, the Bidder to whom award is made must complete an Assurance Regarding Felony Conviction or Tax Delinquent Status for Corporate Applicants (AD-3031).

14. Good Neighbor Authority (GNA) Requirements, con't (10/22)

Bidder certifies, by signing this bid form, that to the best of Bidder's knowledge that the following representations are accurate and complete.

- a. That the Bidder and its principals are not presently debarred, suspended, proposed for debarment, declared ineligible, or voluntary excluded from timber sales (covered transactions) by any Federal department or agency.
- b. That the Bidder and its principals have not within a 3-year period preceding this bid been convicted of or had a civil judgment rendered against them for commission of fraud or a criminal offense in connection with obtaining , attempting to obtain, or performing a public (Federal, State, or local) transaction or contract under a public transaction; violation of Federal or State antitrust statutes or commission of embezzlement, theft, forgery, bribery, falsification or destruction of records, making false statements, or receiving stolen property.
- c. That the Bidder and its principals are not presently indicted for or otherwise criminally or civilly charged by a governmental entity (Federal, State, or local) with commission of any of the offenses enumerated in paragraph b of this certification.
- d. That the Bidder and its principals have not within a 3-year period preceding this bid had one or more public transactions (Federal, State, or local) terminated for breach or default of a timber or forest product contract.

Bidders that cannot certify this requirement, in whole or in part, shall submit an explanation with their bid.

Scott Bowen  
Director

## TIMBER SALE INFORMATION

### GNA2 Pink North (45-801-25)

T45N, R06W, SEC. 17; T45N, R06W, SEC. 18; T45N, R06W, SEC. 4; T45N, R06W, SEC. 7; T45N, R06W, SEC. 8; T45N, R06W, SEC. 9.

SALE NOTE: GNA2 Pink North. The sale has class A access on the Arbutus Truck Trail west of FSR 3358. FS RD 3358 can be hauled on during breakup. In addition to PU lines, there are some orange dot lines in PU 1 and 16. These lines are not the PU boundary. Contact sale administer if there are questions on where the Payment Unit boundaries are.

A recreation site such as a trail, pathway, or campground is within the sale area or the vicinity. Certain restrictions/specifications may be applicable including time restrictions. Access may be through other public land.

A timber sale contract for this lump sum, sealed bid timber sale will be awarded to the responsible bidder offering the highest sealed bid price. All units of volume listed below were estimated using the Inventory Manager computer program and the new Michigan taper model. Bids must be at or above the following advertised price for each product and species:

<u>PRODUCTS &amp; SPECIES</u>	<u>ESTIMATED UNITS*</u>		<u>ADVERTISED PRICE</u>
Sawtimber			
Black Cherry	8.8	MBF	\$ 103.00 / MBF
Red Maple	132.5	MBF	\$ 62.00 / MBF
Sugar Maple	347.4	MBF	\$ 310.00 / MBF
Pulpwood			
Balsam Fir	244	Cords	\$ 5.75 / Cord
Misc. Species 1	35.8	Acres	\$ 38.00 / Acre
Mixed Aspen	13	Cords	\$ 12.75 / Cord
Mixed Hardwood	8,221	Cords	\$ 10.75 / Cord
Mixed Spruce	35	Cords	\$ 6.50 / Cord

\* The total volume is statistically estimated within plus (+) or minus (-) 7.31 percent. There are an estimated 9,773 cords on this timber sale, plus or minus 715 cords at the 95% confidence level. The estimated units are final and not subject to adjustment. Prospective bidders are urged to examine this timber and to make their own estimates of quantity and quality.

### **BOND AND PAYMENT SCHEDULE:**

1. A bond in the amount of \$10,417.00 to insure faithful performance of the conditions of the contract will be deposited by the successful bidder within 21 days of the sale award.
2. Cutting in any sale or unit without the required advance payment would be considered a trespass.
3. Total payment must be paid in advance or according to the following schedule :
  - (a) Ten percent (10%) of the sale value must be paid within 21 days of the sale award.
  - (b) The 10% down payment will be credited towards the first unit cut.
  - (c) Payment for each of the following units must be made before cutting begins in that unit:

<u>PAYMENT UNIT NUMBER</u>	<u>PERCENT OF TOTAL SALE VALUE</u>
01	8.2%
02	5.4%
03	4.1%
04	6.2%
05	11.1%
06	7.5%
07	6.7%
08	14.2%
09	5.4%
10	6.3%
11	0.2%
12	0.1%
13	0.3%
14	2.3%
15	4.2%
16	4.8%
17	3.9%
18	7.6%
19	1.5%

4. If no cutting takes place, the 10% down payment will not be refunded.
5. Operations on the contract issued will terminate on 12/31/2029.

## **SALE STATISTICS**

Volumes were calculated in cubic feet using the Michigan taper model. Cubic foot volume includes all wood inside bark for the product indicated. For display purposes, cubic feet were converted to cords and MBF using a simple conversion factor, e.g. 79 cubic feet per cord and 185 cubic feet per MBF. The cubic foot volumes are precise; the cords and MBF volumes are not. Cubic foot volume cannot be directly converted to cords or boards with precision.

## **SALE VOLUMES**

The total estimated sale volume may not equal the sum of the species/products due to the nature of statistical calculations associated with double sampling methodology.

VOLUME			STATISTICAL RANGE IN CORDS	
TOTAL CUBIC FEET	TOTAL CORDS	PERCENT ERROR	MINIMUM	MAXIMUM
772,082	9,773	7.31%	9,058	10,488
35.90 acres are being sold by the acre and do not have cubic foot or cord volumes.				

## **VDU VOLUMES**

A VDU is a Volume Determination Unit. Volumes and their associated statistics are calculated at the VDU level and summarized to the sale level. There is often a one to one relationship between a VDU and a Payment Unit, but not always, depending on the cruise design. Refer to the VDU TO PAYMENT UNIT table.

	VOLUME			RANGE IN CORDS	
VDU	TOTAL CUBIC FEET	TOTAL CORDS	PERCENT ERROR	MINIMUM	MAXIMUM
6	572,901	7,252	8.80%	6,614	7,890
8 *			N/A		
14	126,930	1,607	17.01%	1,333	1,880
15 *			N/A		
32	44,254	560	21.25%	441	679
47	18,789	238	33.00%	159	316
71 *			N/A		
<b>TOTAL:</b>	<b>762,875</b>	<b>9,657</b>		<b>8,548</b>	<b>10,765</b>

\* This VDU is being sold by the acre. There are no cruise statistics available.

VDU TO PAYMENT UNIT

When a VDU is associated with more than one Payment Unit (PU), the VDU volumes are assigned to the PU based on acres of the VDU within the PU.

VDU	VDU ACRES	PU	PU ACRES
6	470.2	1	51.4
		2	33.6
		3	25.4
		4	39.2
		5	69.7
		6	47.2
		7	42.3
		8	87.9
		9	34.0
		10	39.5
8	9.2	11	9.2
14	170.5	14	25.6
		15	47.3
		16	53.9
		17	43.7
		13	19.1
15	19.1	18	52.8
32	52.8	19	12.8
47	12.8	12	7.6
71	7.6		
TOTAL:	742.2		742.2

**DESCRIPTION OF TIMBER BY PAYMENT UNIT (PU)**

PU	MARKET GROUP	PRODUCT	QUANTITY	UNIT	ACRES	ADVERTISE PRICE
1	Black Cherry	Sawtimber	0.2	MBF	51.4	\$17,078.60
	Red Maple		8.5	MBF		
	Sugar Maple		29.3	MBF		
	Balsam Fir	Pulpwood	21	Cords		
	Mixed Aspen		1	Cords		
	<i>Quaking Aspen</i>		1	Cords		
	Mixed Hardwood		678	Cords		
	<i>Beech</i>		2	Cords		
	<i>Black Cherry</i>		1	Cords		
	<i>Ironwood</i>		2	Cords		
	<i>Red Maple</i>		110	Cords		
	<i>Sugar Maple</i>		563	Cords		
	Mixed Spruce		4	Cords		
	<i>White Spruce</i>		4	Cords		
2	Black Cherry	Sawtimber	0.1	MBF	33.6	\$11,184.50
	Red Maple		5.6	MBF		
	Sugar Maple		19.2	MBF		
	Balsam Fir	Pulpwood	14	Cords		
	Mixed Aspen		1	Cords		
	<i>Quaking Aspen</i>		1	Cords		
	Mixed Hardwood		443	Cords		
	<i>Beech</i>		1	Cords		
	<i>Black Cherry</i>		1	Cords		
	<i>Ironwood</i>		1	Cords		
	<i>Red Maple</i>		72	Cords		
	<i>Sugar Maple</i>		368	Cords		
	Mixed Spruce		3	Cords		
	<i>White Spruce</i>		3	Cords		
3	Black Cherry	Sawtimber	0.1	MBF	25.4	\$8,439.45
	Red Maple		4.2	MBF		
	Sugar Maple		14.5	MBF		
	Balsam Fir	Pulpwood	10	Cords		
	Mixed Aspen		1	Cords		
	<i>Quaking Aspen</i>		1	Cords		
	Mixed Hardwood		334	Cords		
	<i>Beech</i>		1	Cords		
	<i>Ironwood</i>		1	Cords		
	<i>Red Maple</i>		54	Cords		
	<i>Sugar Maple</i>		278	Cords		
	Mixed Spruce		2	Cords		
	<i>White Spruce</i>		2	Cords		
4	Black Cherry	Sawtimber	0.1	MBF	39.2	\$13,019.05
	Red Maple		6.5	MBF		
	Sugar Maple		22.3	MBF		
	Balsam Fir	Pulpwood	16	Cords		
	Mixed Aspen		1	Cords		
	<i>Quaking Aspen</i>		1	Cords		
	Mixed Hardwood		518	Cords		
	<i>Beech</i>		2	Cords		
	<i>Black Cherry</i>		1	Cords		
	<i>Ironwood</i>		2	Cords		
	<i>Red Maple</i>		84	Cords		
	<i>Sugar Maple</i>		429	Cords		
	Mixed Spruce		3	Cords		
	<i>White Spruce</i>		3	Cords		
5	Black Cherry	Sawtimber	0.2	MBF	69.7	\$23,138.85



## DESCRIPTION OF TIMBER BY PAYMENT UNIT (PU), CON'T

PU	MARKET GROUP	PRODUCT	QUANTITY	UNIT	ACRES	ADVERTISE PRICE
5 con't	Red Maple	Sawtimber	11.5	MBF		
	Sugar Maple		39.7	MBF		
	Balsam Fir	Pulpwood	28	Cords		
	Mixed Aspen		2	Cords		
	<i>Quaking Aspen</i>		2	<i>Cords</i>		
	Mixed Hardwood		919	Cords		
	<i>Beech</i>		3	<i>Cords</i>		
	<i>Black Cherry</i>		1	<i>Cords</i>		
	<i>Ironwood</i>		3	<i>Cords</i>		
	<i>Red Maple</i>		149	<i>Cords</i>		
	<i>Sugar Maple</i>		763	<i>Cords</i>		
	Mixed Spruce		5	Cords		
	<i>White Spruce</i>		5	<i>Cords</i>		
6	Black Cherry	Sawtimber	0.2	MBF	47.2	\$15,688.45
	Red Maple		7.8	MBF		
	Sugar Maple		26.9	MBF		
	Balsam Fir	Pulpwood	19	Cords		
	Mixed Aspen		1	Cords		
	<i>Quaking Aspen</i>		1	<i>Cords</i>		
	Mixed Hardwood		623	Cords		
	<i>Beech</i>		2	<i>Cords</i>		
	<i>Black Cherry</i>		1	<i>Cords</i>		
	<i>Ironwood</i>		2	<i>Cords</i>		
	<i>Red Maple</i>		101	<i>Cords</i>		
	<i>Sugar Maple</i>		517	<i>Cords</i>		
	Mixed Spruce		4	Cords		
	<i>White Spruce</i>		4	<i>Cords</i>		
7	Black Cherry	Sawtimber	0.1	MBF	42.3	\$14,054.55
	Red Maple		7.0	MBF		
	Sugar Maple		24.1	MBF		
	Balsam Fir	Pulpwood	17	Cords		
	Mixed Aspen		1	Cords		
	<i>Quaking Aspen</i>		1	<i>Cords</i>		
	Mixed Hardwood		559	Cords		
	<i>Beech</i>		2	<i>Cords</i>		
	<i>Black Cherry</i>		1	<i>Cords</i>		
	<i>Ironwood</i>		2	<i>Cords</i>		
	<i>Red Maple</i>		91	<i>Cords</i>		
	<i>Sugar Maple</i>		463	<i>Cords</i>		
	Mixed Spruce		3	Cords		
	<i>White Spruce</i>		3	<i>Cords</i>		
8	Black Cherry	Sawtimber	0.3	MBF	87.9	\$29,160.65
	Red Maple		14.5	MBF		
	Sugar Maple		50.1	MBF		
	Balsam Fir	Pulpwood	37	Cords		
	Mixed Aspen		3	Cords		
	<i>Quaking Aspen</i>		3	<i>Cords</i>		
	Mixed Hardwood		1,155	Cords		
	<i>Beech</i>		4	<i>Cords</i>		
	<i>Black Cherry</i>		1	<i>Cords</i>		
	<i>Ironwood</i>		2	<i>Cords</i>		
	<i>Red Maple</i>		188	<i>Cords</i>		
	<i>Sugar Maple</i>		960	<i>Cords</i>		
	Mixed Spruce		5	Cords		
	<i>White Spruce</i>		5	<i>Cords</i>		
9	Black Cherry	Sawtimber	0.1	MBF	34.0	\$11,300.25

## DESCRIPTION OF TIMBER BY PAYMENT UNIT (PU), CON'T

PU	MARKET GROUP	PRODUCT	QUANTITY	UNIT	ACRES	ADVERTISE PRICE
9 con't	Red Maple	Sawtimber	5.6	MBF		
	Sugar Maple		19.4	MBF		
	Balsam Fir	Pulpwood	14	Cords		
	Mixed Aspen		1	Cords		
	<i>Quaking Aspen</i>		1	<i>Cords</i>		
	Mixed Hardwood		448	Cords		
	<i>Beech</i>		1	<i>Cords</i>		
	<i>Black Cherry</i>		1	<i>Cords</i>		
	<i>Ironwood</i>		1	<i>Cords</i>		
	<i>Red Maple</i>		73	<i>Cords</i>		
	<i>Sugar Maple</i>		372	<i>Cords</i>		
	Mixed Spruce		3	Cords		
	<i>White Spruce</i>		3	<i>Cords</i>		
10	Black Cherry	Sawtimber	0.1	MBF	39.5	\$13,124.05
	Red Maple		6.5	MBF		
	Sugar Maple		22.5	MBF		
	Balsam Fir	Pulpwood	16	Cords		
	Mixed Aspen		1	Cords		
	<i>Quaking Aspen</i>		1	<i>Cords</i>		
	Mixed Hardwood		522	Cords		
	<i>Beech</i>		2	<i>Cords</i>		
	<i>Black Cherry</i>		1	<i>Cords</i>		
	<i>Ironwood</i>		2	<i>Cords</i>		
	<i>Red Maple</i>		85	<i>Cords</i>		
	<i>Sugar Maple</i>		432	<i>Cords</i>		
	Mixed Spruce		3	Cords		
	<i>White Spruce</i>		3	<i>Cords</i>		
11	Misc. Species 1	Pulpwood	9.2	Acres	9.2	\$349.60
12	Misc. Species 1	Pulpwood	7.5	Acres	7.6	\$285.00
13	Misc. Species 1	Pulpwood	19.1	Acres	19.1	\$725.80
14	Black Cherry	Sawtimber	1.1	MBF	25.6	\$4,804.75
	Red Maple		7.6	MBF		
	Sugar Maple		6.5	MBF		
	Balsam Fir	Pulpwood	4	Cords		
	Mixed Hardwood		203	Cords		
	<i>Beech</i>		3	<i>Cords</i>		
	<i>Black Cherry</i>		6	<i>Cords</i>		
	<i>Red Maple</i>		103	<i>Cords</i>		
	<i>Sugar Maple</i>		91	<i>Cords</i>		
15	Black Cherry	Sawtimber	2.0	MBF	47.3	\$8,839.45
	Red Maple		14.1	MBF		
	Sugar Maple		12.0	MBF		
	Balsam Fir	Pulpwood	7	Cords		
	Mixed Hardwood		372	Cords		
	<i>Beech</i>		5	<i>Cords</i>		
	<i>Black Cherry</i>		10	<i>Cords</i>		
	<i>Red Maple</i>		190	<i>Cords</i>		
	<i>Sugar Maple</i>		167	<i>Cords</i>		
16	Black Cherry	Sawtimber	2.4	MBF	53.9	\$10,060.40
	Red Maple		16.1	MBF		
	Sugar Maple		13.6	MBF		
	Balsam Fir	Pulpwood	9	Cords		
	Mixed Hardwood		423	Cords		
	<i>Beech</i>		4	<i>Cords</i>		
	<i>Black Cherry</i>		11	<i>Cords</i>		

PU	MARKET GROUP	PRODUCT	QUANTITY	UNIT	ACRES	ADVERTISE PRICE
16 con't	<i>Red Maple</i> <i>Sugar Maple</i>	<i>Pulpwood</i>	217 191	<i>Cords</i> <i>Cords</i>		
17	Black Cherry Red Maple Sugar Maple Balsam Fir Mixed Hardwood <i>Beech</i> <i>Black Cherry</i> <i>Red Maple</i> <i>Sugar Maple</i>	Sawtimber   Pulpwood	1.8 13.0 11.0 7 345 5 9 176 155	MBF MBF MBF Cords Cords <i>Cords</i> <i>Cords</i> <i>Cords</i> <i>Cords</i>	43.7	\$8,150.40
18	Red Maple Sugar Maple Mixed Hardwood <i>Beech</i> <i>Red Maple</i> <i>Sugar Maple</i>	Sawtimber  Pulpwood	0.5 34.4 479 4 48 427	MBF MBF Cords <i>Cords</i> <i>Cords</i> <i>Cords</i>	52.8	\$15,844.25
19	Red Maple Sugar Maple Balsam Fir Mixed Hardwood <i>Paper Birch</i> <i>Red Maple</i> <i>Sugar Maple</i>	Sawtimber  Pulpwood	3.5 1.9 25 200 3 102 95	MBF MBF Cords Cords <i>Cords</i> <i>Cords</i> <i>Cords</i>	12.8	\$3,099.75
TOTAL:			488.7	MBF		
TOTAL:			8,513	Cords		
TOTAL:			35.8	Acres		

## Sale Specific Conditions & Requirements

**Sale Name: GNA2 Pink North**

**Sale Number: 45-801-25 Seq#: 1**

### 1 - Sale Area

#### 1.2 - Boundaries

##### 1.2.1 - Painted Boundaries (9/19)

The sale boundary and Payment Unit boundaries are marked and identified by red and orange paint. Exterior sale boundary lines against private property are marked with red paint. Exterior sale boundary lines against federal are marked with orange slashes. Interior Payment Unit boundaries are marked with orange dots. Retention patches referred to as "Special Protection Areas" on the attached Timber Sale Maps are marked with orange paint; no harvesting activities may occur within these areas. The painted boundary line trees are not Included Timber and are to be protected unless marked with blue paint. Orange dot painted trees designating an interior Payment Unit boundary are only to be cut when all surrounding Payment Units have been paid and if the tree is marked with a blue slash.

### 2 - Timber Specifications

#### 2.1 - Included Timber

##### 2.1.1 - Clearcut Unit(s) with Unmerchantable Trees (6/14)

Within Payment Unit(s) 13, cut all trees that are two (2) inches or more at DBH, except do not cut white pine, cherry, cedar, or oak if present.

##### 2.1.2 - Clearcut Unit(s) w/o Unmerchantable Trees (8/11)

Within Payment Unit(s) 11 and 12, cut all trees which meet minimum piece specifications in 2.2 Utilization, except do not cut white pine, cherry, cedar, or oak if present.

##### 2.1.3 - Cut Tree Marked Unit(s) (12/08)

Within Payment Unit(s) 1-10 and 14-18, all trees are designated for cutting when marked with blue paint above and below stump height, regardless of merchantability.

##### 2.1.7 - Leave Tree Marked Unit(s) (6/14)

Within Payment Unit(s) 19, all trees which meet minimum piece specifications in 2.2 Utilization, are designated for cutting, except do not cut hemlock, white pine, spruce, yellow birch, or trees marked with orange paint above and below stump height.

##### 2.1.11 - Description of Timber Note (2/04)

Note that Payment Units 11-13 are clearcut wildlife openings. There is +/- 3 cords of merchantable timber per acre. There is a mix of species present, and the predominant species are: black cherry, balsam fir, red and sugar maple (see specs 2.1.1 and 2.1.2).

#### 2.2 - Utilization

##### 2.2.9 - No Chipping Permitted (12/08)

Within Payment Unit(s) 1-19, all wood must be removed by whole tree, tree segment, or roundwood. No chipping is permitted.

##### 2.2.12 - GNA, Cut and Remove Included Timber (3/18)

Unless provided otherwise herein, the DNR agrees to sell and permit Purchaser to cut and remove Included Timber, and Purchaser agrees to purchase, cut, and remove Included Timber.

### 3 - Payments

#### 3.3 - Pre-measured Sales

##### 3.3.4 - Dividing Payment Units (7/14)

Payment Unit(s) 1-10 and 14-18 may be divided at the request of the Purchaser and upon approval of the Unit Manager. Dividing Payment Units is a contract modification which requires a Timber Sale Contract Amendment. There will be only one division per Payment Unit.

#### 3.4 - Damaged Timber

#### 3.4.1 - Damaged Timber (12/24)

General Condition and Requirement 3.4 Damaged Timber, defines liquidated damages for undesignated live merchantable trees which are cut or injured. In addition, extreme care should be taken to avoid damage to tree seedlings and saplings.

No damage is acceptable to undesignated live merchantable trees. Within the Sale Area, if more than 5% of trees (> 4.5" DBH) within a specified area of the sale are damaged, liquidated damages will be assessed for all trees damaged. Rates will be in accordance with General Condition and Requirement 3.4 Damaged Timber.

#### 3.4.3 - Special Protection Areas (8/11)

The Purchaser shall protect special protection areas from damage by the Purchaser's operations. Special protection areas are marked with orange slashes. There are other special protection areas noted on the Timber Sale Map, but not on the ground. The Purchaser shall not cut live or dead trees within special protection areas, nor shall they enter the areas with any kind of equipment. Mapped roads that travel through the special protection areas can be used. If the Purchaser's operations have cut or damaged special protection areas through carelessness, the Purchaser shall pay \$5000 as fixed, agreed and liquidated damages for each acre or part thereof cut or damaged. Such payment does not constitute ownership of the undesignated timber.

### 4 - Transportation

#### 4.1 - Construction

##### 4.1.3 - Slash and Earthen Piles (8/04)

Piles or windrows of earth along roads and landings that have been widened or constructed shall be leveled. Slash from road maintenance or construction, including stumps, shall be dispersed throughout the sale.

##### 4.1.4 - Timber Removed for Construction (3/23)

Trees cut or damaged in the process of pre-approved road, landing, or skid trail construction will be decked in an area separate from other Designated Timber and not removed until measured by the Sale Administrator. Payment will be made at contract prices or average prices, if not on the contract.

##### 4.1.6 - Road Construction (4/24)

Improvements of existing roads shall be done in such a way as to minimize the environmental and visual impacts. Merchantable trees shall be cut and utilized unless otherwise directed. Non-merchantable trees shall be severed and laid flat on the ground. Slash shall be scattered, not left in windrows, and kept a minimum of 10 feet back from the road edge. Stumps shall be set upright, not left on edge, and be moved at least 10 feet away from the road edge. Disturbed soil shall be feathered into the woods and not left in berms or windrows.

##### 4.1.7 - Road Closure (10/11)

All new roads built into the sale must be blocked to vehicle traffic within 30 days of completion of hauling. Overgrown roads that are reopened shall be considered new roads. In general, this will require constructing a four (4') foot high berm of stumps and logs covered with earth. Stumps and brush must be placed along the first 50 feet of the trail. These roads must be rendered impassable to cars and trucks. All stumps from road building and landing construction must be reserved to block any newly constructed roads upon completion of the sale. These stumps must be scattered along the road system to prohibit vehicular movement. Contact the Sale Administrator for specific details of design and placement.

##### 4.1.12 - No New Roads (1/12)

No new roads will be permitted.

#### 4.2 - Maintenance

##### 4.2.1 - Hauling Restriction (12/08)

Hauling may be restricted on forest roads by the Unit Manager or his/her representative. Arbutus Truck Trail east of FSR 3358 is a restricted road. The restriction is during spring-breakup.

### 5 - Operations

#### 5.1 - Notification

##### 5.1.1 - Pre-sale Conference (10/16)

A pre-sale conference on site between the Purchaser and Sale Administrator is required prior to beginning any operations.

The Unit Manager or his/her representative must be contacted at least 3 days in advance to schedule the conference.

#### 5.1.4 - Post-Sale Conference (10/16)

A post-sale conference on site between the Purchaser and sale administrator is required 5 days prior to the completion of active logging operations to determine clean-up and repair of landings, road edges, and the fulfillment of other contract specifications.

### 5.2 - Conduct of Operations

#### 5.2.1 - Slash

##### 5.2.1.1 - Slash Within Sale Area (9/16)

No trees are to be felled outside the Sale Area, and all slash is to be kept at least 10 feet back from the red paint line. If sale boundary lines are along a public road or highway, then slash must be removed 50' from these lines per General Condition & Requirement 5.2.1. In addition, within the Sale Area slash cannot be greater than 48 inches.

#### 5.2.2 - Hazard Trees/Snags

##### 5.2.2.1 - Den Trees (10/16)

Obvious hollow and/or den trees shall be protected and left standing unless they are a safety hazard.

#### 5.2.3 - Operating Restrictions

##### 5.2.3.1 - Operating Restrictions (9/11)

Within Payment Unit(s) 11-12, cutting, skidding, and hauling are not permitted during the period of April 15 to September 20. This restriction is because these units are wildlife openings.

#### 5.2.4 - Dead and Down Creation

##### 5.2.4.3 - Dead and Down Creation, Dead Trees (6/07)

Except as provided for in General Condition and Requirement 5.2.2, no dead trees, standing or down, are to be cut, skidded, or processed.

#### 5.2.32 - Decking/Landing Restoration (9/13)

All decking and landing areas must have the surface area restored to a condition equal to or better than before. This is to ensure the proper regeneration of the stand. Wood debris, chips and "cookies" from trimmings must be removed or scattered away from landing and loading areas and may not be windrowed on the edge.

#### 5.2.37 - No Decking Areas (12/08)

No decking is allowed within 70 feet of Arbutus Truck Trail during snowmobile season (approximately December 1 to March 31). Unless there is a written agreement between the Purchaser and the Unit Manager.

#### 5.2.38 - No Decking Against Live Trees (2/04)

Cut products may not be decked against unmarked or designated leave trees.

#### 5.2.39 - ORV Trail/Route Protection (4/18)

Arbutus Truck Trail is an ORV route and is shown on the Timber Sale Map. Do not cut trees or damage posts with yellow ORV markers. All stumps within 5 feet of the trail must be cut flush with the ground. Maintain a 20-foot-wide slash, debris, and rut free zone daily using the ORV trail or route as the centerline.

#### 5.2.41 - Snowmobile Trail Protection (9/11)

The Arbutus Truck Trail is a snowmobile trail and is shown on the Timber Sale Map. Do not cut or damage posts with orange trail markers or traffic control signs. If the trail is used for hauling during the snowmobile season (approximately December 1 to March 31), then a snow-covered base must be left on the trail. The road must be plowed from shoulder to shoulder. No decking of forest products will be permitted along or within 70 feet of the snowmobile trail during snowmobile season. All stumps within 5 feet of the snowmobile trail must be cut at ground level.

### 5.4 - Soil Protection

#### 5.4.1 - Rutting Restriction, General (7/16)

Operations are to cease immediately if equipment and weather conditions result in rutting of roads and/or skid trails which are 12 inches or greater in depth and 50 feet in length. The Unit Manager or his/her representative may restrict hauling and/or

skidding if ruts exceed the specified depth. With the Unit Manager or his/her representative's approval, the Purchaser may return to the area when the risk of rutting has decreased.

## 5.6 - Debris and Waste Material

### 5.6.2 - GNA, Equipment Cleaning (4/24)

(a) Areas, known by the DNR prior to timber sale advertisement, that are infested with invasive species of concern are shown on the Timber Sale Map. A current list of invasive species of concern and a map showing the extent of known infestations is available from the DNR. For purposes of this provision, "Off-Road Equipment" includes all logging and construction machinery, except for log trucks, chip vans, service vehicles, water trucks, pickup trucks, cars, and similar vehicles.

(b) Purchaser shall adhere to the following requirements with regard to cleaning "Off-Road Equipment":

(i) Prior to moving Off-Road Equipment onto the Sale Area, Purchaser shall identify the location of the equipment's most recent operation. Purchaser shall not move any Off-Road Equipment that last operated in an area infested with one or more invasive species of concern onto Sale Area without having cleaned such equipment of seeds, soil, vegetative matter, and other debris that could contain or hold seeds, and having notified the DNR, as provided in (iii). If the location of prior operation cannot be identified, then Purchaser shall assume that the location is infested with invasive species of concern.

(ii) Prior to moving Off-Road Equipment from a cutting unit that is shown on the Timber Sale Map to be infested with invasive species of concern to, or through any other area that is shown as being free of invasive species of concern, or infested with a different invasive species, Purchaser shall clean such equipment of seeds, soil, vegetative matter, and other debris that could contain or hold seeds, and shall notify the DNR, as provided in (iii).

(iii) Prior to moving any Off-Road Equipment subject to the cleaning requirements set forth above, Purchaser shall advise DNR of its cleaning measures and make the equipment available for inspection. DNR shall have two (2) days, excluding weekends and State holidays, to inspect equipment after it has been made available. After satisfactory inspection or after such 2-day period, Purchaser may move the equipment as planned. Equipment shall be considered clean when a visual inspection does not disclose seeds, soil, vegetative matter, and other debris that could contain or hold seeds. Purchaser shall not be required to disassemble equipment unless so directed by the DNR after inspection.

(iv) If Purchaser desires to clean Off-Road Equipment on National Forest land, such as at the end of a project or prior to moving to, or through an area that is free of invasive species of concern, Purchaser shall obtain prior approval from the Unit Manager or his/her representative as to the location for such cleaning and measures, if any, for controlling impacts.

(v) Unit Manager or his/her representative may order delay, interruption, or modification of this Contract pursuant to Condition & Requirement 7.3 or 7.3.4.

(c) Nothing contained in this Condition & Requirement shall be interpreted as creating any warranty on the part of the DNR that all locations of invasive species of concern have been described herein, elsewhere in this Contract, or designated on the ground. Following sale advertisement, additional locations may be described or designated, and other species may be added to the list of invasive species of concern. In such event, the Unit Manager or his/her representative may order delay, interruption, or modification of this Contract pursuant to Condition & Requirement 7.3 or 7.3.4.

(d) The parties shall promptly communicate with one another with respect to description or designation of additional locations; discovery of locations of new species or new infestation; and, addition of species to the list of invasive species of concern.

## 5.8 - Protection of Endangered Species

### 5.8.4 - Red-shouldered Hawk or Goshawk (2) (1/25)

In the event that an active red-shouldered hawk or goshawk nest is found, the contract may be amended to protect the nest site until the nest is determined to be inactive. The value of the trees in this excluded area will be refunded or credited to the Purchaser. The nest will be buffered with a ten-chain radius (31 acre) protection area, centered on the nest tree, in which there will be no cutting or new roads constructed. Avoid human disturbance, including loading and skidding, in the protection area.

Within a one-half mile radius from the nest tree there shall be no harvest activities during the breeding period. For the northern goshawk, the restriction is from March 1 to August 31. For the red-shouldered hawk, the restriction is from April 1 to August 31.

For a nest to be considered inactive, it must be observed as inactive 2 years in a row by a wildlife biologist.

#### 5.8.5 - Protection of Raptor Nests (3/13)

All trees with raptor nests will be protected if found during harvesting operations. Notification will be made to the Unit Manager or his/her representative who will notify the Wildlife Biologist so an onsite evaluation and recommendation can be made, if necessary.

#### 5.8.9 - GNA, Bat Habitat and Roost Trees (7/25)

If bats are observed emerging from a tree prior to being felled, or if injured or dead bats are found after a tree is felled, notify the Unit Manager for coordination with Forest Service biologists. If the tree is determined to be a roost, the contract may be amended to include a no activity buffer (typically 150 feet radius around the roost tree or trees).

During operations if any sick, injured, and/or dead bats (regardless of species) are found in the Sale Area the Purchaser shall report its location to the Sale Administrator as soon as possible, but no more than 12 hours upon discovery.

## 6 - Safety and Fire Prevention

### 6.2 - Signing

#### 6.2.1 - Road Posting (10/20)

The Purchaser is responsible for posting and maintaining caution signs on Arbutus Truck Trail prior to beginning operations. The road must be posted at appropriate distances from the Sale Area to warn of logging activity and truck traffic. Signs must be removed when harvest operations are suspended or completed. The Purchaser will provide these signs. Note: Arbutus Truck Trail is an all-seasons recreational trail.

## 7 - Other Conditions

### SKIP

#### 7.1.1 - GNA, Title (7/16)

General Condition & Requirement 7.1 is inapplicable. The following applies to this contract.

All right, title, and interest in and to any Included Timber shall remain in USDA Forest Service with the State of Michigan acting on behalf of the USDA Forest Service under this GNA contract, until it has been Measured, removed from Sale Area or other authorized cutting area, and paid for, at which time title shall vest in Purchaser. Title to any Included Timber that has been Measured and paid for, but not removed from Sale Area or other authorized cutting area by Purchaser on or prior to Termination Date, shall remain in USDA Forest Service.

### 7.3 - Contract Modifications

#### 7.3.3 - Modification for Reforestation (8/05)

When contractual work of Purchaser has been accepted for any Payment Unit identified on Sale Area Map, Payment Unit will be eliminated from the Sale Area on written notice so that reforestation operations can begin.

#### 7.3.4 - GNA, Contract Suspension and Modification (5/16)

(a) The Unit Manager may, by written order, delay or interrupt authorized operations under this contract or, notwithstanding Condition & Requirement 7.3, modify this contract, in whole or in part:

(i) To prevent environmental degradation or resource damage, including, but not limited to, harm to habitat, plants, animals, cultural resources, or cave resources;

(ii) To ensure consistency with land and resource management plans or other documents prepared pursuant to the National Environmental Policy Act of 1969, 42 USC 4321-4347;

(iii) To conduct environmental analysis, including, but not limited to, engaging in consultation pursuant to the Endangered



(iv) Upon agreement of the Forest Service, due to administrative appeal or litigation, regardless of whether the Unit Manager's order is required by a court order or this contract is named in such a proceeding.

(b) In the event of an order delaying or interrupting Purchaser's Operations under this Condition & Requirement, Purchaser's remedy shall be:

(i) a no cost contract extension,

(ii) reimbursement for Out-of-Pocket Expenses,

however, the foregoing remedies shall be available only to the extent that the Unit Manager's order was the sole and exclusive cause of the delay or interruption of Purchaser's operations.

(c) Remedies awarded to the Purchaser shall not be duplicative, and the Unit Manager shall have the right to structure remedies provided herein to avoid duplicative compensation.

(d) Purchaser agrees that this Condition & Requirement, and the remedies provided herein shall apply regardless of any finding by any court that the DNR failed to comply with any statute, regulation and/or policy in connection with awarding, advertising, or authorizing this sale, or a similar sale.

## 7.5 - Loss

### 7.5.2 - GNA, Liability for Loss (7/16)

If Included Timber is destroyed or damaged by an unexpected event that changes the nature of Included Timber, such as wind, flood, insects, disease, or similar cause, the Purchaser shall bear the timber value loss resulting from such destruction or damage.

Deterioration or loss of timber value due to delay or interruption under 7.3.4 - GNA, contract suspension and modification, shall be borne by the party holding title. In this event, Included Timber to which USDA Forest Service holds title, Purchaser of the State GNA contract will not be obligated to remove and pay for such timber. This Subsection shall not be construed to relieve either party of liability for negligence.

## 7.10 - Certified Timber

### 7.10.1 - Non-Certified Timber (2/16)

The area encompassed by this timber sale is not certified to the standards of the Forest Stewardship Council (FSC) or the Sustainable Forestry Initiative (SFI). Forest products from this sale may not be delivered to the mill as "FSC and / or SFI certified". The lands within this sale belong to the National Forest system and are being managed by the State as part of a Good Neighbor Authority (GNA) agreement.

**TIMBER SALE MAP**

This information provided by authority of Part 525, 1994 PA 451, as amended.

Sale Number

**45-801-25**

Date

**06/12/2025**

Forest Management Unit

Sault Ste Marie Mgt Unit

County

Chippewa

Mapped By: Gabler

Cruised By: DNR

Scale

**1:24,000**

Page

**1**

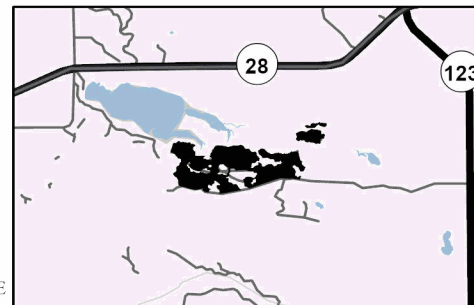
Of

**3**Township  
45NRange  
06WSection(s) and Subdivision(s) NWNW,S1/2NW,S1/2NE,SW,SE; Sec. 8 S1/2NW,S1/2NE,SW,SE; Sec. 9 NW,W1/2NE,SW;  
Sec. 17 N1/2NW; Sec. 18 NENW,N1/2NE; Sec. 4 SESW,SWSE; Sec. 7**Cover Type**

A = Aspen	J = Jack Pine	O = Oak	U = Upland Brush
B = Paper Birch	K = Rock	P = Lowland Poplar	UM = Upland Mix Forest
C = Cedar	L = Lowland Brush	Q = Mixed Swamp Conifer	V = Bog or Marsh
D = Treed Bog	LM = Lowland Mix Forest	R = Red Pine	W = White Pine
E = Swamp Hardwoods	M = Maple, Beech, Birch	S = Black Spruce	X = Non Stocked
F = Spruce/Fir	MC = Mixed Conifer	T = Tamarack	Y = Sand
G = Grass	MD = Mixed Deciduous	Z = Water	
H = Hemlock	N = Marsh		

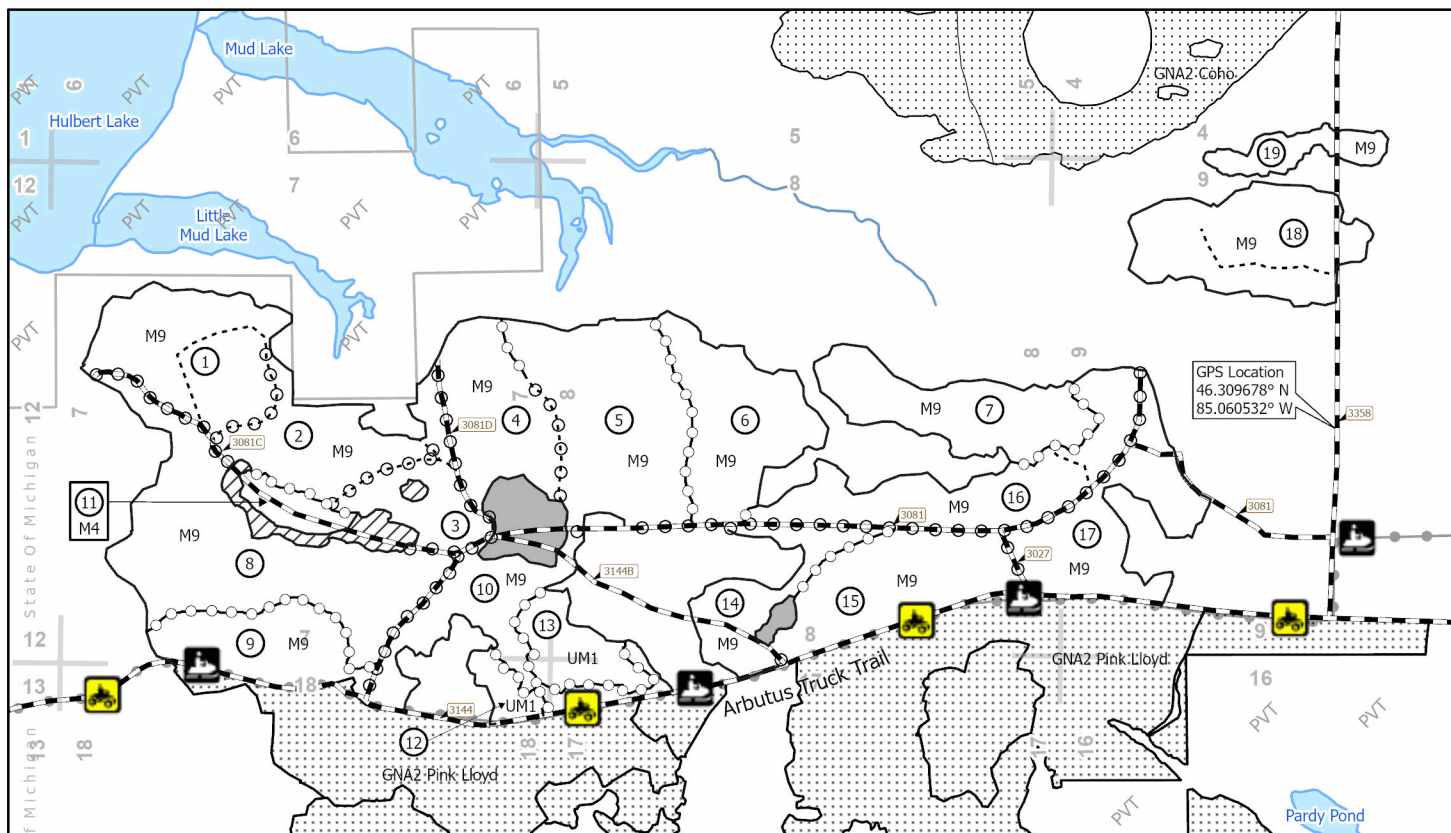
**Density**

0 = Non Stocked	5 = Pole Timber Medium
1 = Seedling Sapling Poor	6 = Pole Timber Well
2 = Seedling Sapling Medium	7 = Saw Timber Poor
3 = Seedling Sapling Well	8 = Saw Timber Medium
4 = Pole Timber Poor	9 = Saw Timber Well

**Locator Map 1:200,000****GNA2 Pink North****742.2 Acres**

Payment Unit Number	Acres	Payment Unit Number	Acres	Payment Unit Number	Acres
1	51.4	8	87.9	15	47.3
2	33.6	9	34	16	53.9
3	25.4	10	39.5	17	43.7
4	39.2	11	9.2	18	52.8
5	69.7	12	7.6	19	12.8
6	47.2	13	19.1		
7	42.3	14	25.6		

0 0.38 0.75 1.5 Miles

**Legend**

— Against USFS (Orange Slashes)	— USFS Road - Open	/// Exclusion
— Payment Unit (Orange Dots)	— Forest Access Route	— Recreational Trails
— Road (Orange Dots)	— Special Protection Areas	— MIRIS Section Corner
— Private Property Boundary	— Nearby Timber Sale	





### TIMBER SALE MAP

This information provided by authority of Part 525, 1994 PA 451, as amended.

Sale Number  
**45-801-25**

Date  
**07/23/2025**

Forest Management Unit		County	Mapped By: Gabler	Scale 1:14,450	Page 2	Of 3
Sault Ste Marie Mgt Unit		Chippewa	Cruised By: DNR			
Township 45N	Range 06W	Section(s) and Subdivision(s) NWNW,S1/2NW,S1/2NE,SW,SE; Sec. 8 S1/2NW,S1/2NE,SW,SE; Sec. 9 NW,W1/2NE,SW; Sec. 17 N1/2NW; Sec. 18 NENW,N1/2NE; Sec. 4 SESW,SWSE; Sec. 7				

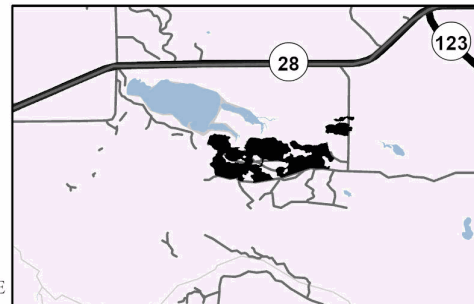
#### Cover Type

A = Aspen	J = Jack Pine	O = Oak	U = Upland Brush
B = Paper Birch	K = Rock	P = Lowland Poplar	UM = Upland Mix Forest
C = Cedar	L = Lowland Brush	Q = Mixed Swamp Conifer	V = Bog or Marsh
D = Treed Bog	LM = Lowland Mix Forest	R = Red Pine	W = White Pine
E = Swamp Hardwoods	M = Maple, Beech, Birch	S = Black Spruce	X = Non Stocked
F = Spruce/Fir	MC = Mixed Conifer	T = Tamarack	Y = Sand
G = Grass	MD = Mixed Deciduous	Z = Water	
H = Hemlock	N = Marsh		

#### Density

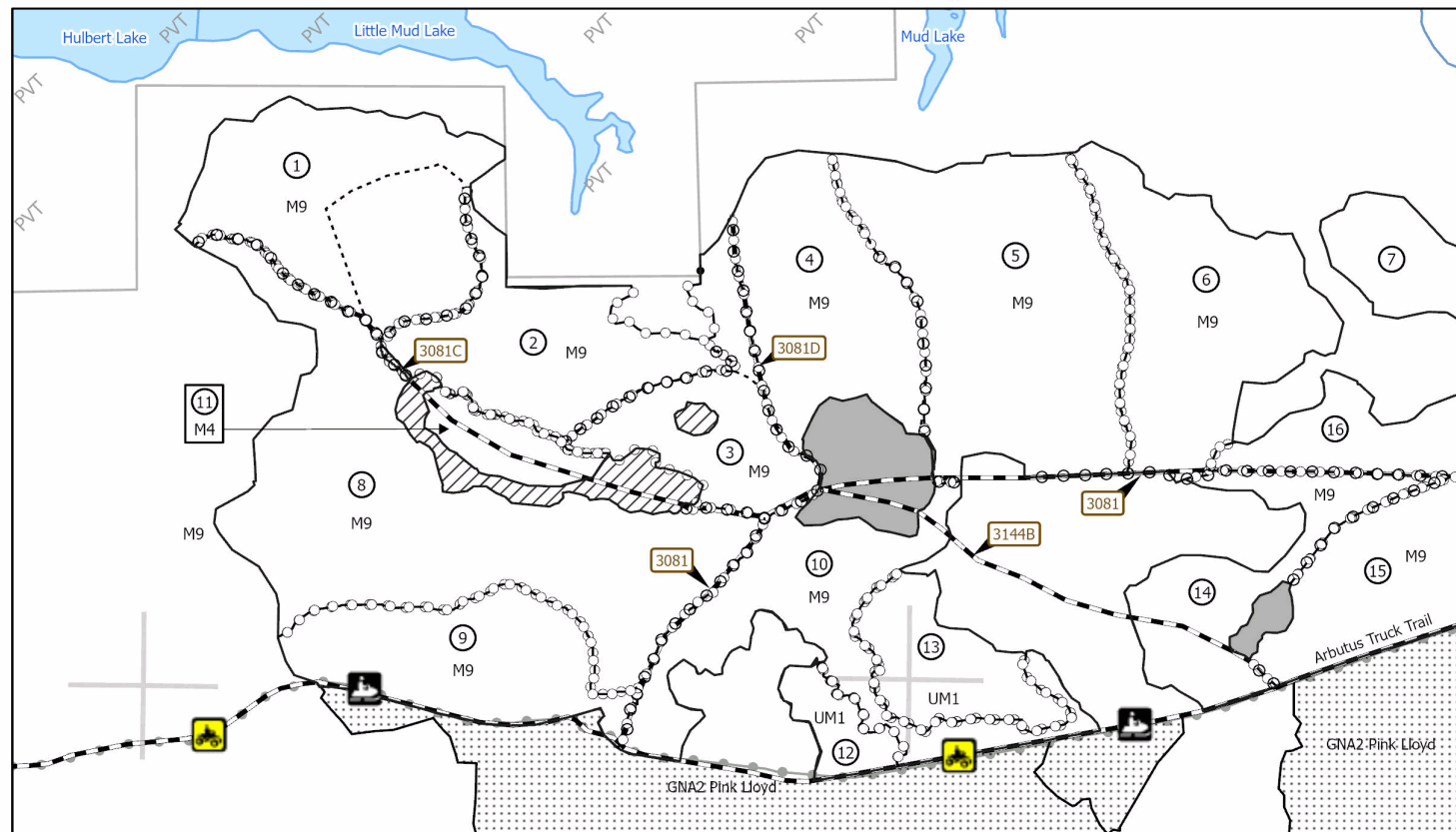
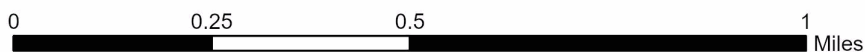
0 = Non Stocked	5 = Pole Timber Medium
1 = Seedling Sapling Poor	6 = Pole Timber Well
2 = Seedling Sapling Medium	7 = Saw Timber Poor
3 = Seedling Sapling Well	8 = Saw Timber Medium
4 = Pole Timber Poor	9 = Saw Timber Well

#### Locator Map 1:200,000



## GNA2 Pink North 742.2 Acres

Payment Unit Number	Acres	Payment Unit Number	Acres	Payment Unit Number	Acres
1	51.4	8	87.9	15	47.3
2	33.6	9	34	16	53.9
3	25.4	10	39.5	17	43.7
4	39.2	11	9.2	18	52.8
5	69.7	12	7.6	19	12.8
6	47.2	13	19.1		
7	42.3	14	25.6		



#### Legend

- Against USFS (Orange Slashes)
- Private Line (Red Slashes)
- Payment Unit (Orange Dots)
- Road (Orange Dots)
- Private Property Boundary
- USFS Road - Open
- Forest Access Route
- Special Protection Areas
- Exclusion
- Recreational Trails
- MIRIS Section Corner





**TIMBER SALE MAP**

This information provided by authority of Part 525, 1994 PA 451, as amended.

Sale Number

**45-801-25**

Date

**07/23/2025**

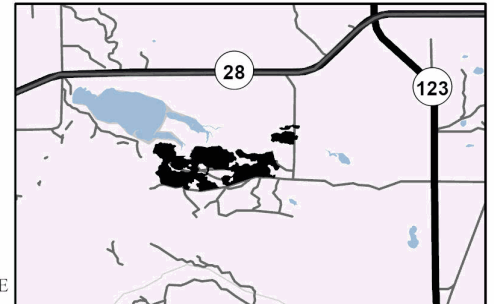
Forest Management Unit			County	Mapped By: Gabler	Scale 1:14,450	Page 3	Of 3
Sault Ste Marie Mgt Unit			Chippewa	Cruised By: DNR			
Township 45N	Range 06W	Section(s) and Subdivision(s)	NWNW,S1/2NW,S1/2NE,SW,SE; Sec. 8 S1/2NW,S1/2NE,SW,SE; Sec. 9 NW,W1/2NE,SW; Sec. 17 N1/2NW; Sec. 18 NENW,N1/2NE; Sec. 4 SESW,SWSE; Sec. 7				

**Cover Type**

A = Aspen	J = Jack Pine	O = Oak	U = Upland Brush
B = Paper Birch	K = Rock	P = Lowland Poplar	UM = Upland Mix Forest
C = Cedar	L = Lowland Brush	Q = Mixed Swamp Conifer	V = Bog or Marsh
D = Treed Bog	LM = Lowland Mix Forest	R = Red Pine	W = White Pine
E = Swamp Hardwoods	M = Maple, Beech, Birch	S = Black Spruce	X = Non Stocked
F = Spruce/Fir	MC = Mixed Conifer	T = Tamarack	Y = Sand
G = Grass	MD = Mixed Deciduous		Z = Water
H = Hemlock	N = Marsh		

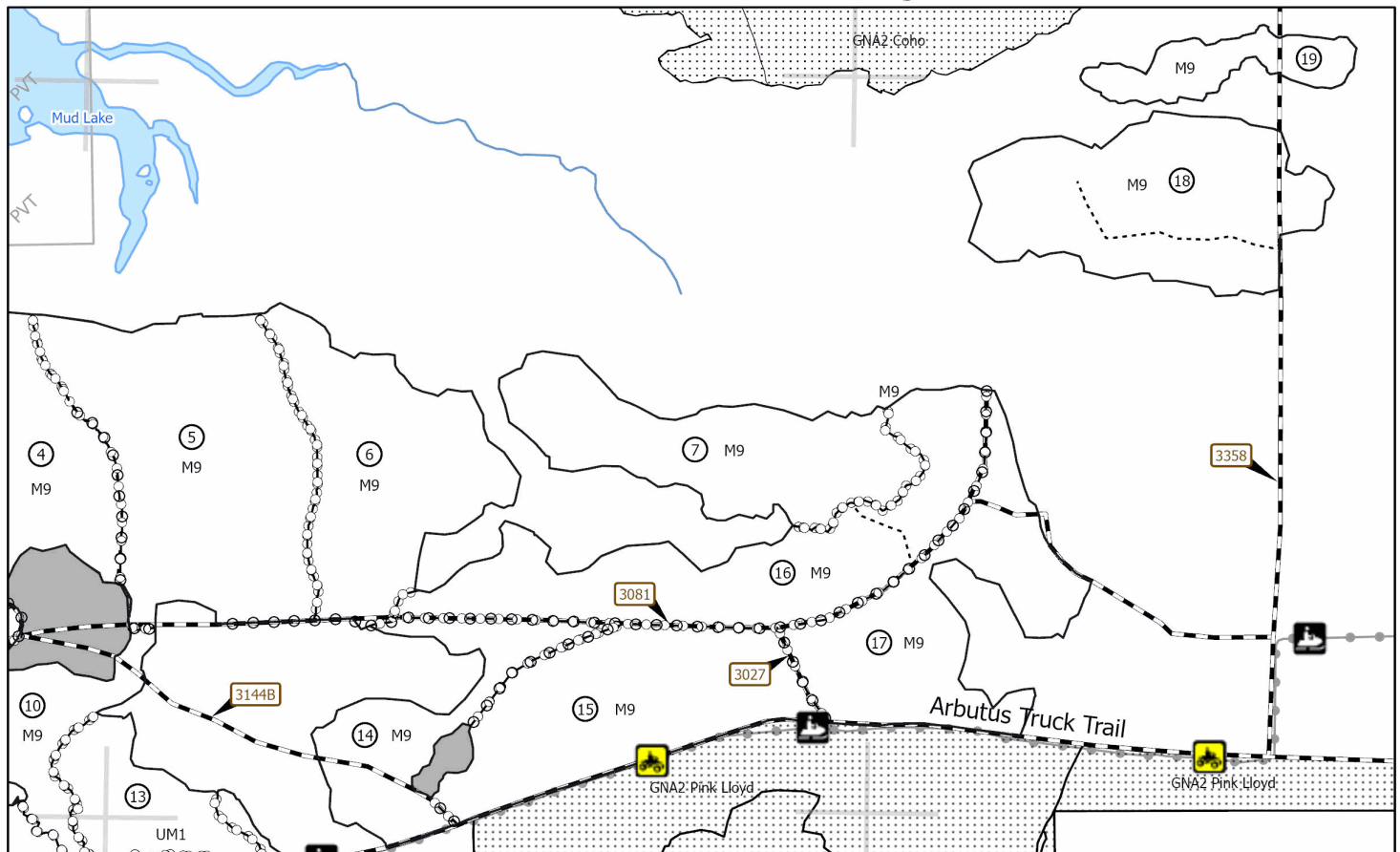
**Density**

0 = Non Stocked	5 = Pole Timber Medium
1 = Seedling Sapling Poor	6 = Pole Timber Well
2 = Seedling Sapling Medium	7 = Saw Timber Poor
3 = Seedling Sapling Well	8 = Saw Timber Medium
4 = Pole Timber Poor	9 = Saw Timber Well

**Locator Map 1:200,000****GNA2 Pink North****742.2 Acres**

Payment Unit Number	Acres	Payment Unit Number	Acres	Payment Unit Number	Acres
1	51.4	8	87.9	15	47.3
2	33.6	9	34	16	53.9
3	25.4	10	39.5	17	43.7
4	39.2	11	9.2	18	52.8
5	69.7	12	7.6	19	12.8
6	47.2	13	19.1		
7	42.3	14	25.6		

0 0.25 0.5 1 Miles

**Legend**

— Against USFS (Orange Slashes)	— USFS Road - Open	● Recreational Trails
○ Payment Unit (Orange Dots)	--- Forest Access Route	— MIRIS Section Corner
● Road (Orange Dots)	■ Special Protection Areas	
— Private Property Boundary	□ Nearby Timber Sale	



## TIMBER SALE INFORMATION

### GNA2 Pink Lloyd (45-802-25)

T45N, R06W, SEC. 16; T45N, R06W, SEC. 17; T45N, R06W, SEC. 18; T45N, R06W, SEC. 8; T45N, R06W, SEC. 9.  
Chippewa County (Advertised Price \$124,332.60)

**SALE NOTE:** GNA2 Pink Lloyd. The sale has class A access on the Arbutus Truck Trail west of FSR 3358. FS RD 3358 can be hauled on during breakup. Payment Units 2, 3 & 8 are on wet ground and can only be cut during winter or dry summer, as determined by the sale administrator.

A recreation site such as a trail, pathway, or campground is within the sale area or the vicinity. Certain restrictions/specifications may be applicable including time restrictions. Access may be through private or other public land.

A timber sale contract for this lump sum, sealed bid timber sale will be awarded to the responsible bidder offering the highest sealed bid price. All units of volume listed below were estimated using the Inventory Manager computer program and the new Michigan taper model. Bids must be at or above the following advertised price for each product and species:

<u>PRODUCTS &amp; SPECIES</u>	<u>ESTIMATED UNITS*</u>		<u>ADVERTISED PRICE</u>
Sawtimber			
Black Cherry	4.6	MBF	\$ 103.00 / MBF
Paper Birch	5.7	MBF	\$ 36.00 / MBF
Red Maple	130.3	MBF	\$ 62.00 / MBF
Sugar Maple	159.6	MBF	\$ 310.00 / MBF
Pulpwood			
Balsam Fir	257	Cords	\$ 5.75 / Cord
Misc. Species 1	4.3	Acres	\$ 38.00 / Acre
Mixed Aspen	578	Cords	\$ 12.75 / Cord
Mixed Hardwood	4,210	Cords	\$ 10.75 / Cord
Mixed Spruce	571	Cords	\$ 6.50 / Cord
Paper Birch	50	Cords	\$ 4.85 / Cord
Red Pine	91	Cords	\$ 85.95 / Cord
White Pine	4	Cords	\$ 13.85 / Cord

\* The total volume is statistically estimated within plus (+) or minus (-) 8.13 percent. There are an estimated 6,476 cords on this timber sale, plus or minus 527 cords at the 95% confidence level. The estimated units are final and not subject to adjustment. Prospective bidders are urged to examine this timber and to make their own estimates of quantity and quality.

### **BOND AND PAYMENT SCHEDULE:**

1. A bond in the amount of \$6,217.00 to insure faithful performance of the conditions of the contract will be deposited by the successful bidder within 21 days of the sale award.
2. Cutting in any sale or unit without the required advance payment would be considered a trespass.
3. Total payment must be paid in advance or according to the following schedule :
  - (a) Ten percent (10%) of the sale value must be paid within 21 days of the sale award.
  - (b) The 10% down payment will be credited towards the first unit cut.

(c) Payment for each of the following units must be made before cutting begins in that unit:

<u>PAYMENT UNIT NUMBER</u>	<u>PERCENT OF TOTAL SALE VALUE</u>
01	25.1%
02	5.9%
03	7.7%
04	6.3%
05	3.0%
06	0.1%
07	15.3%
08	2.2%
09	11.1%
10	1.5%
11	0.4%
12	2.3%
13	15.3%
14	3.8%

4. If no cutting takes place, the 10% down payment will not be refunded.
5. Operations on the contract issued will terminate on 12/31/2029.

## **SALE STATISTICS**

Volumes were calculated in cubic feet using the Michigan taper model. Cubic foot volume includes all wood inside bark for the product indicated. For display purposes, cubic feet were converted to cords and MBF using a simple conversion factor, e.g. 79 cubic feet per cord and 185 cubic feet per MBF. The cubic foot volumes are precise; the cords and MBF volumes are not. Cubic foot volume cannot be directly converted to cords or boards with precision.

## **SALE VOLUMES**

The total estimated sale volume may not equal the sum of the species/products due to the nature of statistical calculations associated with double sampling methodology.

VOLUME			STATISTICAL RANGE IN CORDS	
TOTAL CUBIC FEET	TOTAL CORDS	PERCENT ERROR	MINIMUM	MAXIMUM
511,614	6,476	8.13%	5,949	7,003
4.30 acres are being sold by the acre and do not have cubic foot or cord volumes.				

## **VDU VOLUMES**

A VDU is a Volume Determination Unit. Volumes and their associated statistics are calculated at the VDU level and summarized to the sale level. There is often a one to one relationship between a VDU and a Payment Unit, but not always, depending on the cruise design. Refer to the VDU TO PAYMENT UNIT table.

	VOLUME			RANGE IN CORDS	
VDU	TOTAL CUBIC FEET	TOTAL CORDS	PERCENT ERROR	MINIMUM	MAXIMUM
47	21,396	271	27.87%	195	346
52	57,026	722	21.40%	567	876
55	3,592	45	43.48%	26	65
60	78,231	990	18.84%	804	1,177
61	56,217	712	25.57%	530	894
62	61,631	780	22.57%	604	956
64 *			N/A		
69	38,671	490	35.96%	313	666
74	151,690	1,920	17.27%	1,589	2,252
75	17,832	226	38.70%	138	313
78	16,789	213	33.05%	142	283
91	7,575	96	40.04%	57	134
<b>TOTAL:</b>	<b>510,650</b>	<b>6,464</b>		<b>4,966</b>	<b>7,962</b>

\* This VDU is being sold by the acre. There are no cruise statistics available.

**VDU TO PAYMENT UNIT**

When a VDU is associated with more than one Payment Unit (PU), the VDU volumes are assigned to the PU based on acres of the VDU within the PU.

VDU	VDU ACRES	PU	PU ACRES
47	22.0	12	22.0
52	56.7	13	56.7
55	3.8	11	3.8
60	98.2	1	98.2
61	83.2	2	83.2
62	26.2	3	26.2
64	4.3	6	4.3
69	13.3	5	13.3
74	180.6	7	91.5
		9	66.4
		14	22.7
75	15.7	8	15.7
78	33.1	10	33.1
91	9.5	4	9.5
TOTAL:	546.6		546.6

**DESCRIPTION OF TIMBER BY PAYMENT UNIT (PU)**

PU	MARKET GROUP	PRODUCT	QUANTITY	UNIT	ACRES	ADVERTISE PRICE
1	Red Maple Sugar Maple Balsam Fir Mixed Aspen <i>Quaking Aspen</i> Mixed Hardwood <i>Black Cherry</i> <i>Ironwood</i> <i>Red Maple</i> <i>Sugar Maple</i> Mixed Spruce <i>White Spruce</i>	Sawtimber  Pulpwood	10.6 71.0 41 11 11 745 3 5 48 689 3 3	MBF MBF Cords Cords Cords Cords Cords Cords Cords Cords Cords Cords	98.2	\$31,071.45
2	Paper Birch Red Maple Balsam Fir Mixed Aspen <i>B. T. Aspen</i> <i>Balsam Poplar</i> <i>Quaking Aspen</i> Mixed Hardwood <i>Red Maple</i> <i>Sugar Maple</i> Mixed Spruce <i>Black Spruce</i> <i>White Spruce</i> Paper Birch White Pine	Sawtimber  Pulpwood	5.7 4.8 21 253 144 5 104 202 178 24 171 134 37 36 4	MBF MBF Cords Cords Cords Cords Cords Cords Cords Cords Cords Cords Cords Cords Cords	83.2	\$7,362.30
3	Red Maple Sugar Maple Balsam Fir Mixed Aspen <i>B. T. Aspen</i> <i>Quaking Aspen</i> Mixed Hardwood <i>Red Maple</i> <i>Sugar Maple</i> Mixed Spruce <i>White Spruce</i>	Sawtimber  Pulpwood	24.3 0.8 35 163 79 84 500 478 22 22 22	MBF MBF Cords Cords Cords Cords Cords Cords Cords Cords Cords	26.2	\$9,552.10
4	Balsam Fir Mixed Hardwood <i>Ironwood</i> Red Pine	Pulpwood	2 3 3 91	Cords Cords Cords Cords	9.5	\$7,865.20
5	Sugar Maple Balsam Fir Mixed Hardwood <i>Ironwood</i> <i>Red Maple</i> <i>Sugar Maple</i> Mixed Spruce <i>White Spruce</i> Paper Birch	Sawtimber Pulpwood	0.9 34 85 2 19 64 364 364 5	MBF Cords Cords Cords Cords Cords Cords Cords Cords	13.3	\$3,778.50
6	Misc. Species 1	Pulpwood	4.3	Acres	4.3	\$163.40
7	Black Cherry Red Maple Sugar Maple	Sawtimber	2.3 25.2 26.3	MBF MBF MBF	91.5	\$19,037.55



**DESCRIPTION OF TIMBER BY PAYMENT UNIT (PU), CON'T**

PU	MARKET GROUP	PRODUCT	QUANTITY	UNIT	ACRES	ADVERTISE PRICE
7 con't	Balsam Fir Mixed Hardwood <i>Beech</i> <i>Black Cherry</i> <i>Ironwood</i> <i>Red Maple</i> <i>Sugar Maple</i>	Pulpwood	4 843 8 44 2 377 412	Cords Cords <i>Cords</i> <i>Cords</i> <i>Cords</i> <i>Cords</i> <i>Cords</i>		
8	Red Maple Balsam Fir Mixed Aspen <i>Quaking Aspen</i> Mixed Hardwood <i>Red Maple</i> Paper Birch	Sawtimber Pulpwood	0.9 13 151 151 57 57 2	MBF Cords Cords <i>Cords</i> Cords <i>Cords</i> Cords	15.7	\$2,678.25
9	Black Cherry Red Maple Sugar Maple Balsam Fir Mixed Hardwood <i>Beech</i> <i>Black Cherry</i> <i>Ironwood</i> <i>Red Maple</i> <i>Sugar Maple</i>	Sawtimber Pulpwood	1.7 18.3 19.1 3 612 6 32 1 274 299	MBF MBF MBF Cords Cords <i>Cords</i> <i>Cords</i> <i>Cords</i> <i>Cords</i> <i>Cords</i>	66.4	\$13,826.95
10	Red Maple Balsam Fir Mixed Hardwood <i>Black Cherry</i> <i>Red Maple</i> <i>Sugar Maple</i> <i>Yellow Birch</i> Mixed Spruce <i>White Spruce</i> Paper Birch	Sawtimber Pulpwood	0.9 64 126 46 54 23 3 11 11 7	MBF Cords Cords <i>Cords</i> <i>Cords</i> <i>Cords</i> <i>Cords</i> Cords <i>Cords</i> Cords	33.1	\$1,883.75
11	Balsam Fir Mixed Hardwood <i>Black Cherry</i> <i>Red Maple</i> <i>Sugar Maple</i>	Pulpwood	3 43 7 6 30	Cords Cords <i>Cords</i> <i>Cords</i> <i>Cords</i>	3.8	\$479.50
12	Red Maple Sugar Maple Balsam Fir Mixed Hardwood <i>Black Cherry</i> <i>Red Maple</i> <i>Sugar Maple</i>	Sawtimber Pulpwood	1.2 0.4 31 236 10 188 38	MBF MBF Cords Cords <i>Cords</i> <i>Cords</i> <i>Cords</i>	22.0	\$2,913.65
13	Red Maple Sugar Maple Balsam Fir Mixed Hardwood <i>American Elm</i> <i>Red Maple</i> <i>Sugar Maple</i>	Sawtimber Pulpwood	37.8 34.6 5 548 5 239 304	MBF MBF Cords Cords <i>Cords</i> <i>Cords</i> <i>Cords</i>	56.7	\$18,989.35
14	Black Cherry Red Maple	Sawtimber	0.6 6.3	MBF MBF	22.7	\$4,730.65

DESCRIPTION OF TIMBER BY PAYMENT UNIT (PU), CON'T

PU	MARKET GROUP	PRODUCT	QUANTITY	UNIT	ACRES	ADVERTISE PRICE
14 con't	Sugar Maple	Sawtimber	6.5	MBF		
	Balsam Fir	Pulpwood	1	Cords		
	Mixed Hardwood		210	Cords		
	Beech		2	Cords		
	Black Cherry		11	Cords		
	Ironwood		1	Cords		
	Red Maple		94	Cords		
	Sugar Maple		102	Cords		
TOTAL:			300.2	MBF		
TOTAL:			5,761	Cords		
TOTAL:			4.3	Acres		

## Sale Specific Conditions & Requirements

**Sale Name: GNA2 Pink Lloyd**

**Sale Number: 45-802-25 Seq#: 1**

### 1 - Sale Area

#### 1.2 - Boundaries

##### 1.2.1 - Painted Boundaries (9/19)

The sale boundary and Payment Unit boundaries are marked and identified by orange and red paint or are unmarked and identified by a road. Exterior sale boundary lines against private property are marked with red paint. Exterior sale boundary lines against federal are marked with orange paint, with the exception of the northern sale boundary, which is unpainted and designated by Arbutus Truck Trail. Interior Payment Unit boundaries are marked with orange dots. The painted boundary line trees are not Included Timber and are to be protected. Orange dot painted trees designating an interior Payment Unit boundary may not be cut unless marked with blue paint.

### 2 - Timber Specifications

#### 2.1 - Included Timber

##### 2.1.2 - Clearcut Unit(s) w/o Unmerchantable Trees (8/11)

Within Payment Unit(s) 5, cut all trees which meet minimum piece specifications in 2.2 Utilization.

Within Payment Unit(s) 6, cut all trees which meet minimum piece specifications in 2.2 Utilization, except do not cut any white pine, cherry, cedar or oak.

##### 2.1.3 - Cut Tree Marked Unit(s) (12/08)

Within Payment Unit(s) 1, 2, 4, 7-14, all trees are designated for cutting when marked with blue paint above and below stump height, regardless of merchantability. In addition, Payment Units 7-9 aspen which meets minimum piece specifications must be harvested.

Note that: Payment Unit line trees (two orange dots) may be harvested only if the tree is marked with blue tree marking paint.

##### 2.1.4 - Designated Timber Unit(s) (6/17)

Within Payment Unit(s) 3, aspen, spruce, balsam fir, red maple and sugar maple trees are designated for cutting which meet minimum piece specifications in 2.2 Utilization. No other tree species may be cut unless needed for operability.

Note that: Payment Unit line trees (two orange dots) may be harvested only if the tree is marked with blue tree marking paint.

##### 2.1.11 - Description of Timber Note (2/04)

Note that Payment Unit 6, "Misc. Species" includes low pulpwood volumes of spruce, fir and mixed hardwood. All merchantable trees designated for harvest except white pine, cherry, cedar and oak if present (see spec 2.1.2).

#### 2.2 - Utilization

##### 2.2.6 - Roundwood Operation Required (3/21)

The skidding of whole trees or tree segments with limbs attached is prohibited. All products must be produced as roundwood and forwarded to existing roads or landing areas in final product length. Trees must be harvested with in-woods processor in order to retain existing understory.

##### 2.2.9 - No Chipping Permitted (12/08)

Within Payment Unit(s) 1-14, all wood must be removed by tree segment, or roundwood. No chipping is permitted.

##### 2.2.12 - GNA, Cut and Remove Included Timber (3/18)

Unless provided otherwise herein, the DNR agrees to sell and permit Purchaser to cut and remove Included Timber, and Purchaser agrees to purchase, cut, and remove Included Timber.

### 3 - Payments

#### 3.3 - Pre-measured Sales

### 3.3.4 - Dividing Payment Units (7/14)

Payment Unit(s) 1-14 may be divided at the request of the Purchaser and upon approval of the Unit Manager. Dividing Payment Units is a contract modification which requires a Timber Sale Contract Amendment. There will be only one division per Payment Unit.

## 3.4 - Damaged Timber

### 3.4.1 - Damaged Timber (12/24)

General Condition and Requirement 3.4 Damaged Timber, defines liquidated damages for undesignated live merchantable trees which are cut or injured. In addition, extreme care should be taken to avoid damage to tree seedlings and saplings.

No damage is acceptable to undesignated live merchantable trees. Within the Sale Area, if more than 10% of trees (> 4.5" DBH) within a specified area of the sale are damaged, liquidated damages will be assessed for all trees damaged. Rates will be in accordance with General Condition and Requirement 3.4 Damaged Timber.

## 3.6 - Payment Unit Cutting Schedule

### 3.6.2 - One Active Unit (1/25)

Each Payment Unit must be completed to the satisfaction of the Unit Manager or his/her representative before the next Payment Unit may be opened. The Purchaser must give a one week notice before finishing a Payment Unit to allow for inspection.

## 4 - Transportation

## 4.1 - Construction

### 4.1.4 - Timber Removed for Construction (3/23)

Trees cut or damaged in the process of pre-approved road, landing, or skid trail construction will be decked in an area separate from other Designated Timber and not removed until measured by the Sale Administrator. Payment will be made at contract prices or average prices, if not on the contract.

### 4.1.6 - Road Construction (4/24)

Improvements of existing roads shall be done in such a way as to minimize the environmental and visual impacts. Merchantable trees shall be cut and utilized unless otherwise directed. Non-merchantable trees shall be severed and laid flat on the ground. Slash shall be scattered, not left in windrows, and kept a minimum of 10 feet back from the road edge. Stumps shall be set upright, not left on edge, and be moved at least 10 feet away from the road edge. Disturbed soil shall be feathered into the woods and not left in berms or windrows.

### 4.1.7 - Road Closure (10/11)

All new roads built into the sale must be blocked to vehicle traffic within 30 days of completion of hauling. Overgrown roads that are reopened shall be considered new roads. In general, this will require constructing a four (4') foot high berm of stumps and logs covered with earth. Stumps and brush must be placed along the first 50' of the trail. These roads must be rendered impassable to cars and trucks. All stumps from road building and landing construction must be reserved to block any newly constructed roads upon completion of the sale. These stumps must be scattered along the road system to prohibit vehicular movement. Contact the Sale Administrator for specific details of design and placement.

## 4.2 - Maintenance

### 4.2.1 - Hauling Restriction (12/08)

Hauling is restricted on the Arbutus Truck Trail, east of FSR 3358, during spring road restrictions. The restriction does not apply to FSR 3358 north out to M28. This is the class A access for the sale.

## 4.4 - Access

### 4.4.1 - Private property access (3/11)

Permission for access across private land is the responsibility of the USFS. Should the Purchaser desire to cross private land, a copy of the written permission from the private landowner may be required by the DNR. A copy of the written permission from the private landowner must be given to the Unit Manager within 30 days of the bid opening and prior to the beginning of operations. Note that: USFS is in the process of trying to attain a road use permit from private ownership (Bonifis club).

### 4.4.2 - Alternate route on private property (2/04)

It is the Purchaser's responsibility to obtain access across private land for any routes other than the route shown on the Timber Sale Map.

## **5 - Operations**

### **5.1 - Notification**

#### **5.1.1 - Pre-sale Conference (10/16)**

A pre-sale conference on site between the Purchaser and Sale Administrator is required prior to beginning any operations. The Unit Manager or his/her representative must be contacted at least 5 days in advance to schedule the conference.

#### **5.1.4 - Post-Sale Conference (10/16)**

A post-sale conference on site between the Purchaser and sale administrator is required 5 days prior to the completion of active logging operations to determine clean-up and repair of landings, road edges, and the fulfillment of other contract specifications.

### **5.2 - Conduct of Operations**

#### **5.2.2 - Hazard Trees/Snags**

##### **5.2.2.1 - Den Trees (10/16)**

Obvious hollow and/or den trees shall be protected and left standing unless they are a safety hazard.

#### **5.2.3 - Operating Restrictions**

##### **5.2.3.1 - Operating Restrictions (9/11)**

Within Payment Unit(s) 6, cutting, skidding, and hauling are not permitted during the period of April 15 to September 20. This restriction is because of USFS restriction.

##### **5.2.3.2 - Operating Restrictions (9/11)**

Within Payment Unit(s) 2, 3 and 8, unless changed by written agreement, cutting, skidding, and hauling are limited to the period of "dry summer" - when the water table is at least 15 inches below the surface of ground. This restriction is because of wet soil types.

#### **5.2.32 - Decking/Landing Restoration (9/13)**

All decking and landing areas must have the surface area restored to a condition equal to or better than before. This is to ensure the proper regeneration of the stand. Wood debris, chips and "cookies" from trimmings must be removed or scattered away from landing and loading areas and may not be windrowed on the edge.

#### **5.2.37 - No Decking Areas (12/08)**

No decking is allowed on the Arbutus Truck Trail east of FSR 3358 ever. No decking during snowmobile season (December 1 to March 31) is permitted anywhere on the Arbutus. Decking is allowed on the Arbutus west of FSR 3358 outside of snowmobile season. Trucking is allowed on the Arbutus west of FSR 3358 during snowmobile season.

#### **5.2.38 - No Decking Against Live Trees (2/04)**

Cut products may not be decked against unmarked or designated leave trees.

#### **5.2.39 - ORV Trail/Route Protection (4/18)**

The Arbutus Truck Trail is an ORV trail or route and is shown on the Timber Sale Map. Do not cut trees or damage posts with yellow ORV markers. All stumps within five (5) feet of the trail must be cut flush with the ground. Maintain a 20-foot-wide slash, debris, and rut free zone daily using the ORV trail or route as the centerline.

#### **5.2.41 - Snowmobile Trail Protection (9/11)**

The Arbutus Truck Trail is a snowmobile trail and is shown on the Timber Sale Map. Do not cut or damage posts with orange trail markers or traffic control signs. If the trail is to be used for hauling during the snowmobile season (December 1 to March 31), then a snow-covered base must be left on the trail. The road must be plowed from shoulder to shoulder. No decking of forest products will be permitted along or within 70 feet of the snowmobile trail during snowmobile season. All stumps within five (5) feet of the snowmobile trail must be cut at ground level.

### **5.6 - Debris and Waste Material**

#### **5.6.2 - GNA, Equipment Cleaning (4/24)**

(a) Areas, known by the DNR prior to timber sale advertisement, that are infested with invasive species of concern are shown on the Timber Sale Map. A current list of invasive species of concern and a map showing the extent of known infestations is available from the DNR. For purposes of this provision, "Off-Road Equipment" includes all logging and construction machinery, except for log trucks, chip vans, service vehicles, water trucks, pickup trucks, cars, and similar vehicles.

(b) Purchaser shall adhere to the following requirements with regard to cleaning "Off-Road Equipment":

(i) Prior to moving Off-Road Equipment onto the Sale Area, Purchaser shall identify the location of the equipment's most recent operation. Purchaser shall not move any Off-Road Equipment that last operated in an area infested with one or more invasive species of concern onto Sale Area without having cleaned such equipment of seeds, soil, vegetative matter, and other debris that could contain or hold seeds, and having notified the DNR, as provided in (iii). If the location of prior operation cannot be identified, then Purchaser shall assume that the location is infested with invasive species of concern.

(ii) Prior to moving Off-Road Equipment from a cutting unit that is shown on the Timber Sale Map to be infested with invasive species of concern to, or through any other area that is shown as being free of invasive species of concern, or infested with a different invasive species, Purchaser shall clean such equipment of seeds, soil, vegetative matter, and other debris that could contain or hold seeds, and shall notify the DNR, as provided in (iii).

(iii) Prior to moving any Off-Road Equipment subject to the cleaning requirements set forth above, Purchaser shall advise DNR of its cleaning measures and make the equipment available for inspection. DNR shall have two (2) days, excluding weekends and State holidays, to inspect equipment after it has been made available. After satisfactory inspection or after such 2-day period, Purchaser may move the equipment as planned. Equipment shall be considered clean when a visual inspection does not disclose seeds, soil, vegetative matter, and other debris that could contain or hold seeds. Purchaser shall not be required to disassemble equipment unless so directed by the DNR after inspection.

(iv) If Purchaser desires to clean Off-Road Equipment on National Forest land, such as at the end of a project or prior to moving to, or through an area that is free of invasive species of concern, Purchaser shall obtain prior approval from the Unit Manager or his/her representative as to the location for such cleaning and measures, if any, for controlling impacts.

(v) Unit Manager or his/her representative may order delay, interruption, or modification of this Contract pursuant to Condition & Requirement 7.3 or 7.3.4.

(c) Nothing contained in this Condition & Requirement shall be interpreted as creating any warranty on the part of the DNR that all locations of invasive species of concern have been described herein, elsewhere in this Contract, or designated on the ground. Following sale advertisement, additional locations may be described or designated, and other species may be added to the list of invasive species of concern. In such event, the Unit Manager or his/her representative may order delay, interruption, or modification of this Contract pursuant to Condition & Requirement 7.3 or 7.3.4.

(d) The parties shall promptly communicate with one another with respect to description or designation of additional locations; discovery of locations of new species or new infestation; and, addition of species to the list of invasive species of concern.

## 5.8 - Protection of Endangered Species

### 5.8.4 - Red Shoulder Hawk or Goshawk (2) (8/24)

In the event that an active red shoulder hawk or goshawk nest is found, the contract may be amended to protect the nest site until the nest is determined to be inactive. The value of the trees in this excluded area will be refunded or credited to the Purchaser. The nest will be buffered with a ten-chain radius (31 acre) protection area, centered on the nest tree, in which there will be no cutting or new roads constructed. Avoid human disturbance, including loading and skidding, in the protection area.

Within a one-half mile radius from the nest tree there shall be no harvest activities during the breeding period. For the northern goshawk, the restriction is from March 1 to August 31. For the red-shouldered hawk, the restriction is from April 1 to August 31.

For a nest to be considered inactive, it must be observed as inactive 2 years in a row by a wildlife biologist.

#### 5.8.9 - GNA, Bat Habitat and Roost Trees (7/25)

If bats are observed emerging from a tree prior to being felled, or if injured or dead bats are found after a tree is felled, notify the Unit Manager for coordination with Forest Service biologists. If the tree is determined to be a roost, the contract may be amended to include a no activity buffer (typically 150 feet radius around the roost tree or trees).

During operations if any sick, injured, and/or dead bats (regardless of species) are found in the Sale Area the Purchaser shall report its location to the Sale Administrator as soon as possible, but no more than 12 hours upon discovery.

## 6 - Safety and Fire Prevention

### 6.2 - Signing

#### 6.2.1 - Road Posting (10/20)

The Purchaser is responsible for posting and maintaining caution signs on the Arbutus Truck Trail prior to beginning operations. The road must be posted at appropriate distances from the Sale Area to warn of logging activity and truck traffic. Signs must be removed when harvest operations are suspended or completed. The Purchaser will provide these signs.

#### 6.2.2 - Snowmobile Trail Posting (10/20)

The Purchaser is responsible for posting and maintaining caution signs on the Arbutus Truck Trail prior to beginning operations during the snowmobile season (approximately December 1 to March 31). The trail must be posted at appropriate distances from the Sale Area to warn of logging activity and truck traffic. Signs must be removed when harvest operations are suspended or completed. The Purchaser will provide these signs.

#### 6.2.3 - Recreational Trail Posting (10/20)

The Purchaser is responsible for posting and maintaining caution signs on Arbutus Truck Trail and FSR 3358 prior to beginning operations. The trail must be posted at appropriate distances from the Sale Area to warn of logging activity and truck traffic at both ends of the trail. Signs must be removed when harvest operations are suspended or completed.

## 7 - Other Conditions

### SKIP

#### 7.1.1 - GNA, Title (7/16)

General Condition & Requirement 7.1 is inapplicable. The following applies to this contract.

All right, title, and interest in and to any Included Timber shall remain in USDA Forest Service with the State of Michigan acting on behalf of the USDA Forest Service under this GNA contract, until it has been Measured, removed from Sale Area or other authorized cutting area, and paid for, at which time title shall vest in Purchaser. Title to any Included Timber that has been Measured and paid for, but not removed from Sale Area or other authorized cutting area by Purchaser on or prior to Termination Date, shall remain in USDA Forest Service.

### 7.3 - Contract Modifications

#### 7.3.3 - Modification for Reforestation (8/05)

When contractual work of Purchaser has been accepted for any Payment Unit identified on Sale Area Map, Payment Unit will be eliminated from the Sale Area on written notice so that reforestation operations can begin.

#### 7.3.4 - GNA, Contract Suspension and Modification (5/16)

(a) The Unit Manager may, by written order, delay or interrupt authorized operations under this contract or, notwithstanding Condition & Requirement 7.3, modify this contract, in whole or in part:

(i) To prevent environmental degradation or resource damage, including, but not limited to, harm to habitat, plants, animals, cultural resources, or cave resources;

(ii) To ensure consistency with land and resource management plans or other documents prepared pursuant to the National Environmental Policy Act of 1969, 42 USC 4321-4347;

(iii) To conduct environmental analysis, including, but not limited to, engaging in consultation pursuant to the Endangered Species Act of 1973, 16 USC 1531, et seq.; or

(iv) Upon agreement of the Forest Service, due to administrative appeal or litigation, regardless of whether the Unit Manager's order is required by a court order or this contract is named in such a proceeding.

(b) In the event of an order delaying or interrupting Purchaser's Operations under this Condition & Requirement, Purchaser's remedy shall be:

(i) a no cost contract extension,

(ii) reimbursement for Out-of-Pocket Expenses,

however, the foregoing remedies shall be available only to the extent that the Unit Manager's order was the sole and exclusive cause of the delay or interruption of Purchaser's operations.

(c) Remedies awarded to the Purchaser shall not be duplicative, and the Unit Manager shall have the right to structure remedies provided herein to avoid duplicative compensation.

(d) Purchaser agrees that this Condition & Requirement, and the remedies provided herein shall apply regardless of any finding by any court that the DNR failed to comply with any statute, regulation and/or policy in connection with awarding, advertising, or authorizing this sale, or a similar sale.

## 7.5 - Loss

### 7.5.2 - GNA, Liability for Loss (7/16)

If Included Timber is destroyed or damaged by an unexpected event that changes the nature of Included Timber, such as wind, flood, insects, disease, or similar cause, the Purchaser shall bear the timber value loss resulting from such destruction or damage.

Deterioration or loss of timber value due to delay or interruption under 7.3.4 - GNA, contract suspension and modification, shall be borne by the party holding title. In this event, Included Timber to which USDA Forest Service holds title, Purchaser of the State GNA contract will not be obligated to remove and pay for such timber. This Subsection shall not be construed to relieve either party of liability for negligence.

## 7.10 - Certified Timber

### 7.10.1 - Non-Certified Timber (2/16)

The area encompassed by this timber sale is not certified to the standards of the Forest Stewardship Council (FSC) or the Sustainable Forestry Initiative (SFI). Forest products from this sale may not be delivered to the mill as "FSC and / or SFI certified". The lands within this sale belong to the National Forest system and are being managed by the State as part of a Good Neighbor Authority (GNA) agreement.





**TIMBER SALE MAP**

This information provided by authority of Part 525, 1994 PA 451, as amended.

Sale Number

**45-802-25**

Date

**05/30/2025**

Forest Management Unit

Sault Ste Marie Mgt Unit

County

Chippewa

Mapped By: Gabler

Cruised By: DNR

Scale

**1:24,000**

Page

**1**

Of

**3**

Township  
45N

Range  
06W

Section(s) and S1/2SE; Sec. 9 S1/2SW,SWSE;  
Subdivision(s) Sec. 16 NW,W1/2NE,N1/2SW; Sec. 17 NW,NE,N1/2SW,NWSE; Sec. 18 E1/2NW,NE,N1/2SE; Sec. 8

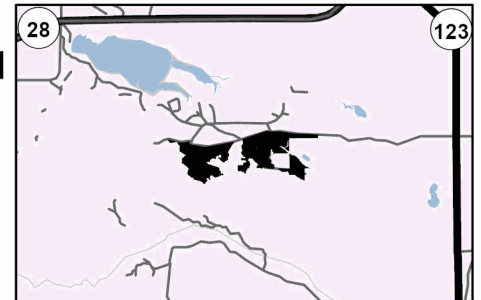
**Cover Type**

A = Aspen	J = Jack Pine	O = Oak	U = Upland Brush
B = Paper Birch	K = Rock	P = Lowland Poplar	UM = Upland Mix Forest
C = Cedar	L = Lowland Brush	Q = Mixed Swamp Conifer	V = Bog or Marsh
D = Treed Bog	LM = Lowland Mix Forest	R = Red Pine	W = White Pine
E = Swamp Hardwoods	M = Maple, Beech, Birch	S = Black Spruce	X = Non Stocked
F = Spruce/Fir	MC = Mixed Conifer	T = Tamarack	Y = Sand
G = Grass	MD = Mixed Deciduous		Z = Water
H = Hemlock	N = Marsh		

**Density**

0 = Non Stocked	5 = Pole Timber Medium
1 = Seedling Sapling Poor	6 = Pole Timber Well
2 = Seedling Sapling Medium	7 = Saw Timber Poor
3 = Seedling Sapling Well	8 = Saw Timber Medium
4 = Pole Timber Poor	9 = Saw Timber Well

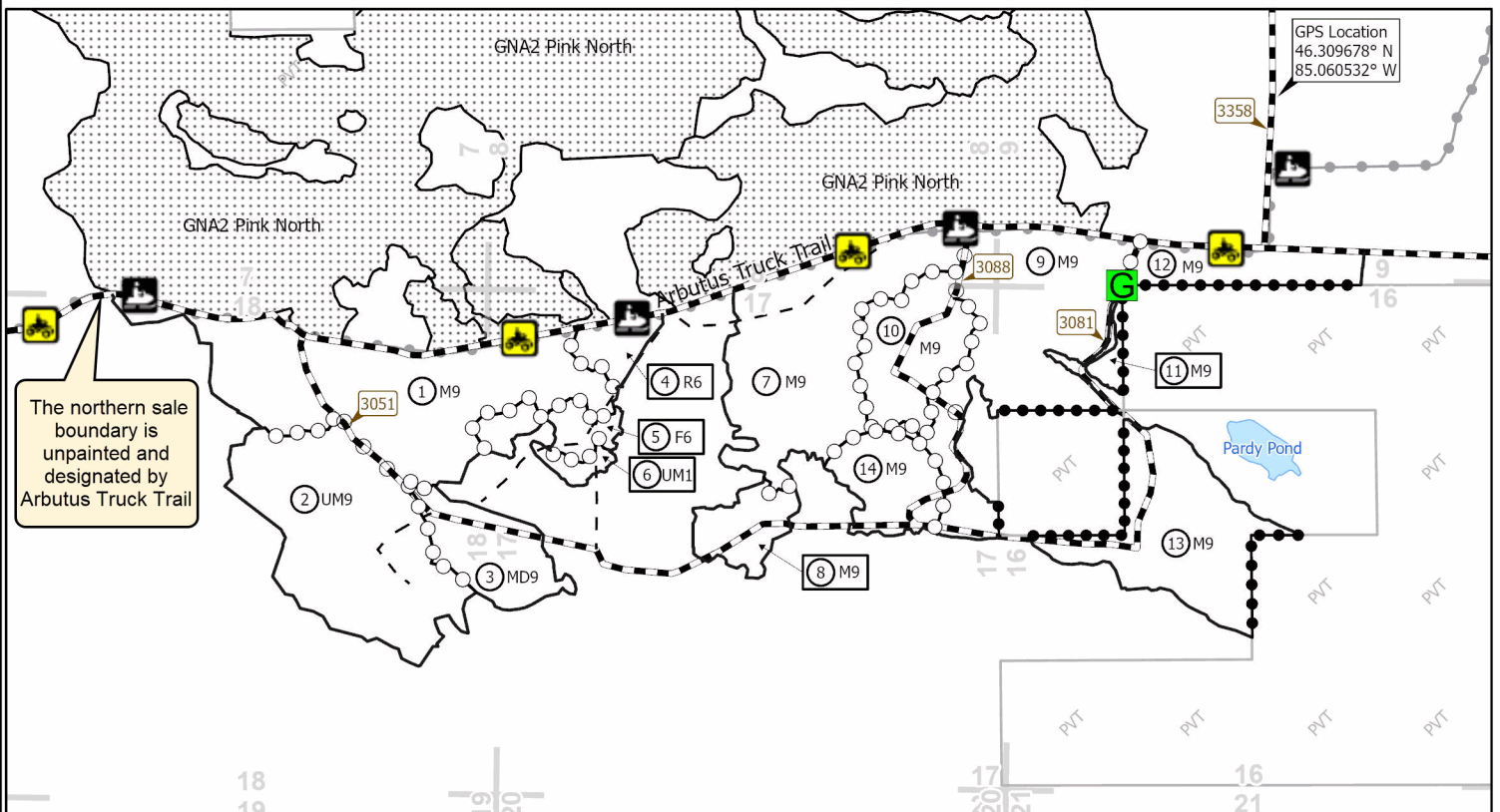

**Locator Map 1:200,000**



**GNA2 Pink Lloyd**

**546.6 Acres**

Payment Unit Number	Acres	Payment Unit Number	Acres	Payment Unit Number	Acres
1	98.2	6	4.3	11	3.8
2	83.2	7	91.5	12	22
3	26.2	8	15.7	13	56.7
4	9.5	9	66.4	14	22.7
5	13.3	10	33.1		



**Legend**

- Against USFS (Orange Slashes)
- Private Line (Red Slashes)
- Payment Unit (Orange Dots)
- Lakes and Rivers
- Gate
- USFS Road - Open
- Forest Access Route
- Private Property Boundary
- Nearby Timber Sale
- Recreational Trails
- ORV Trail
- Snowmobile
- MIRIS Section Corner

Use QR Code to open Map in App



**TIMBER SALE MAP**

This information provided by authority of Part 525, 1994 PA 451, as amended.

Sale Number

**45-802-25**

Date

**05/30/2025**

Forest Management Unit	County	Mapped By: Gabler	Scale	Page	Of
Sault Ste Marie Mgt Unit	Chippewa	Cruised By: DNR	1:11,000	2	3

Township	Range	Section(s) and Subdivision(s)
45N	06W	S1/2SE; Sec. 9 S1/2SW,SWSE; Sec. 16 NW,W1/2NE,N1/2SW; Sec. 17 NW,NE,N1/2SW,NWSE; Sec. 18 E1/2NW,NE,N1/2SE; Sec. 8


**Cover Type**

A = Aspen	J = Jack Pine	O = Oak	U = Upland Brush
B = Paper Birch	K = Rock	P = Lowland Poplar	UM = Upland Mix Forest
C = Cedar	L = Lowland Brush	Q = Mixed Swamp Conifer	V = Bog or Marsh
D = Treed Bog	LM = Lowland Mix Forest	R = Red Pine	W = White Pine
E = Swamp Hardwoods	M = Maple, Beech, Birch	S = Black Spruce	X = Non Stocked
F = Spruce/Fir	MC = Mixed Conifer	T = Tamarack	Y = Sand
G = Grass	MD = Mixed Deciduous		Z = Water
H = Hemlock	N = Marsh		

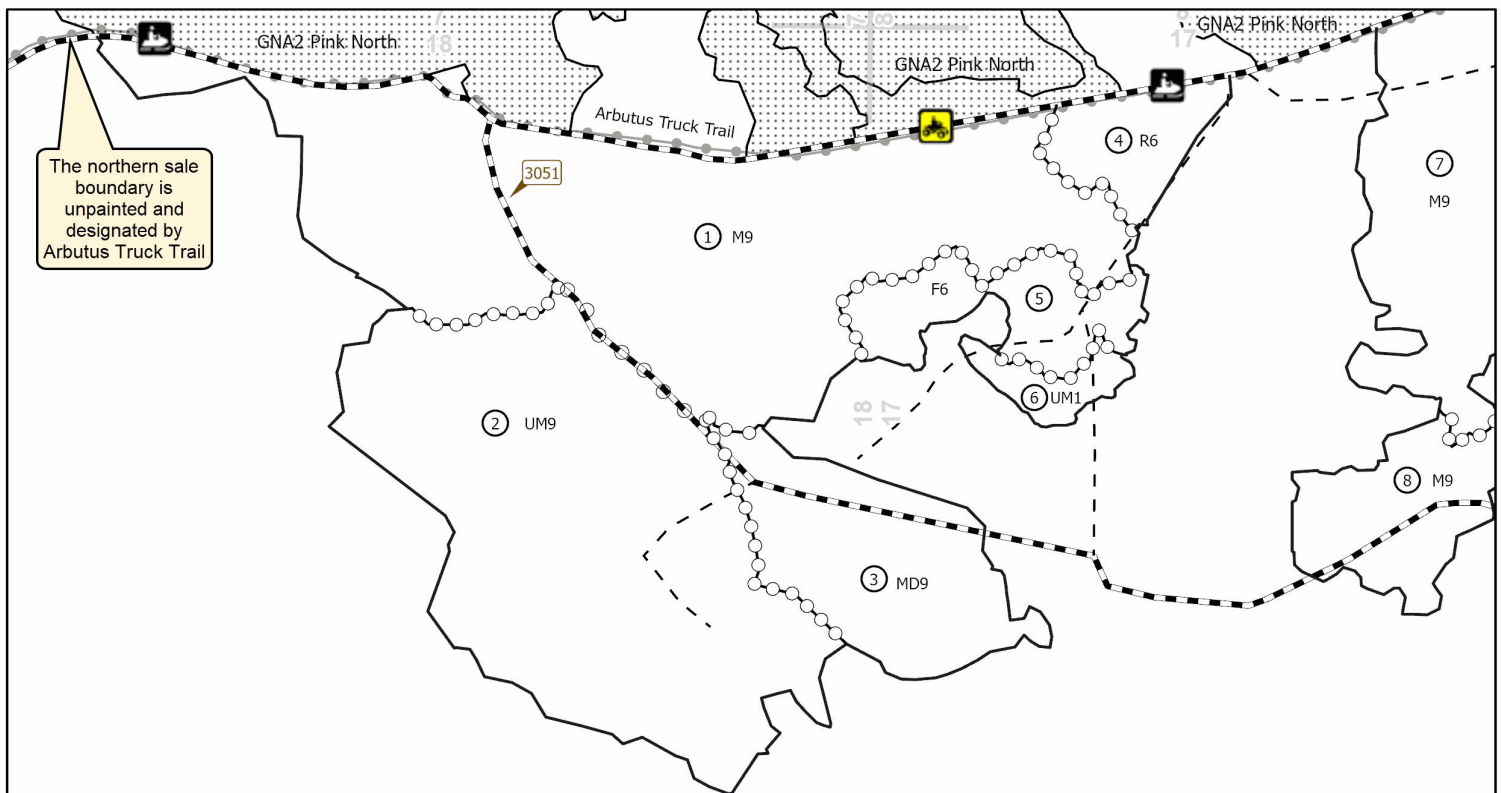
**Density**

0 = Non Stocked	5 = Pole Timber Medium
1 = Seedling Sapling Poor	6 = Pole Timber Well
2 = Seedling Sapling Medium	7 = Saw Timber Poor
3 = Seedling Sapling Well	8 = Saw Timber Medium
4 = Pole Timber Poor	9 = Saw Timber Well

Payment Unit Number	Acres	Payment Unit Number	Acres
1	98.2	8	15.7
2	83.2	9	66.4
3	26.2	10	33.1
4	9.5	11	3.8
5	13.3	12	22
6	4.3	13	56.7
7	91.5	14	22.7

**GNA2 Pink Lloyd**  
**546.6 Acres**

0 0.17 0.35 0.7 Miles

**Legend**

- Against USFS (Orange Slashes)
- Payment Unit (Orange Dots)
- USFS Road - Open
- - - Forest Access Route
- Recreational Trails
- ORV Trail
- Snowmobile
- MIRIS Section Corner

Use QR Code to  
open Map in App

**TIMBER SALE MAP**

This information provided by authority of Part 525, 1994 PA 451, as amended.

Sale Number  
**45-802-25**Date  
**06/04/2025**

Forest Management Unit	County	Mapped By: Gabler	Scale	Page	Of
Sault Ste Marie Mgt Unit	Chippewa	Cruised By: DNR	1:11,000	3	3

Township	Range	Section(s) and Subdivision(s)
45N	06W	S1/2SE; Sec. 9 S1/2SW,SWSE; Sec. 16 NW,W1/2NE,N1/2SW; Sec. 17 NW,NE,N1/2SW,NWSE; Sec. 18 E1/2NW,NE,N1/2SE; Sec. 8

**Cover Type**

A = Aspen	J = Jack Pine	O = Oak	U = Upland Brush
B = Paper Birch	K = Rock	P = Lowland Poplar	UM = Upland Mix Forest
C = Cedar	L = Lowland Brush	Q = Mixed Swamp Conifer	V = Bog or Marsh
D = Treed Bog	LM = Lowland Mix Forest	R = Red Pine	W = White Pine
E = Swamp Hardwoods	M = Maple, Beech, Birch	S = Black Spruce	X = Non Stocked
F = Spruce/Fir	MC = Mixed Conifer	T = Tamarack	Y = Sand
G = Grass	MD = Mixed Deciduous		Z = Water
H = Hemlock	N = Marsh		

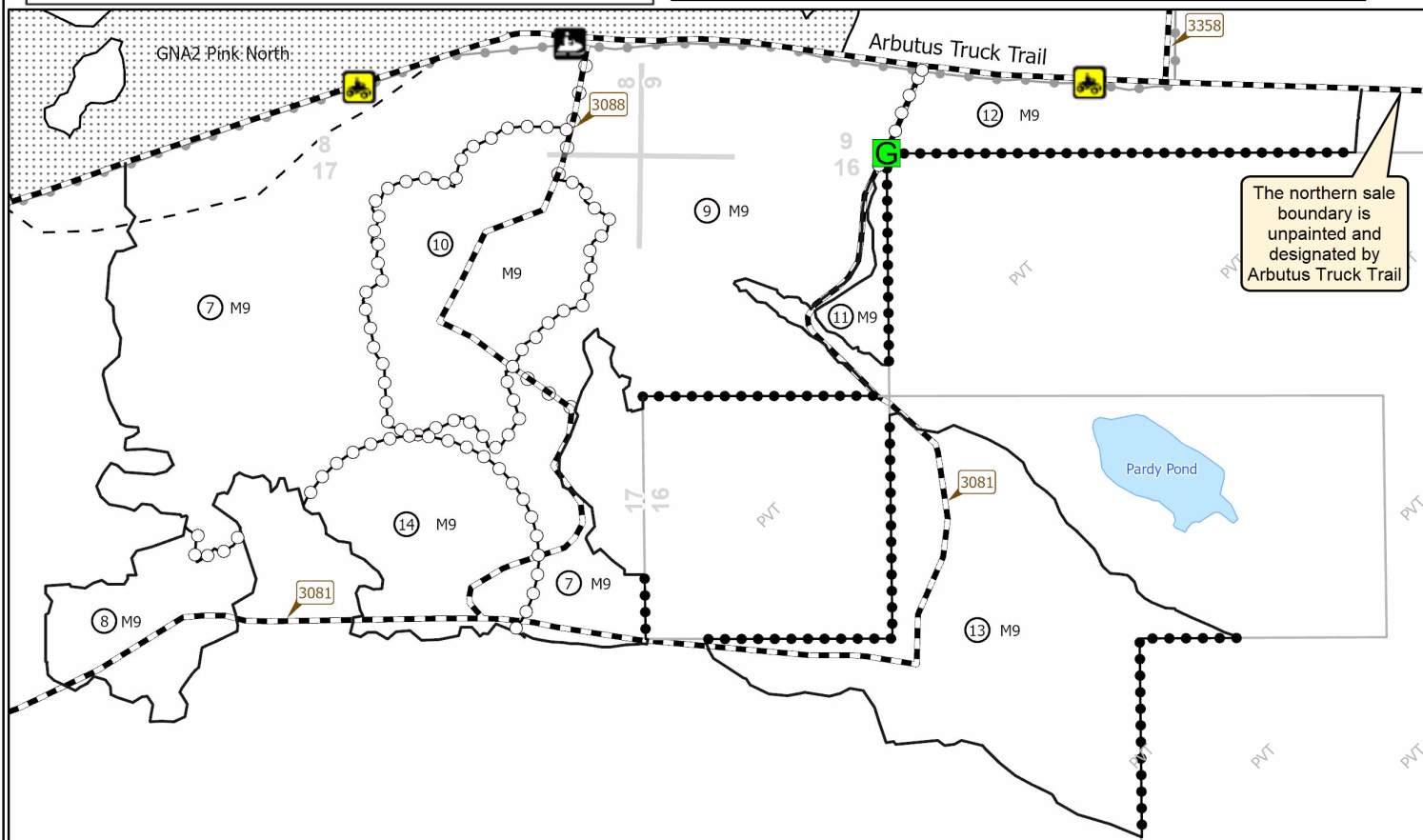
**Density**

0 = Non Stocked	5 = Pole Timber Medium
1 = Seedling Sapling Poor	6 = Pole Timber Well
2 = Seedling Sapling Medium	7 = Saw Timber Poor
3 = Seedling Sapling Well	8 = Saw Timber Medium
4 = Pole Timber Poor	9 = Saw Timber Well

Payment Unit Number	Acres	Payment Unit Number	Acres	Payment Unit Number	Acres
1	98.2	6	4.3	11	3.8
2	83.2	7	91.5	12	22
3	26.2	8	15.7	13	56.7
4	9.5	9	66.4	14	22.7
5	13.3	10	33.1		

**GNA2 Pink Lloyd**  
**546.6 Acres**

0 0.17 0.35 0.7 Miles

**Legend**

— Against USFS (Orange Slashes)	Gate	ORV Trail
—●— Private Line (Red Slashes)	— — — USFS Road - Open	Snowmobile
—○— Payment Unit (Orange Dots)	- - - Forest Access Route	— — — MIRIS Section Corner
Lakes and Rivers	— — — Private Property Boundary	
	—●— Recreational Trails	

Use QR Code to  
open Map in App





GNA2 Pink North (45-801-25)

T45N, R06W, SEC. 17; T45N, R06W, SEC. 18; T45N, R06W, SEC. 4; T45N, R06W,

In response to the notice of sale to be held 10:00 a.m. (local time) on August 25, 2025, I am hereby submitting my sealed bid (firm offer) for the following forest products to be cut. Bids for individual species must be at or above the advertised price. All non-responsive bid forms may be rejected.

<u>PRODUCTS &amp; SPECIES</u>	<u>ESTIMATED VOLUME*</u>	<u>ADVERTISED PRICE</u>	<u>BID PRICE/UNIT</u>
Sawtimber			
Black Cherry	8.8 MBF	\$ 103.00/MBF	\$ _____
Red Maple	132.5 MBF	\$ 62.00/MBF	\$ _____
Sugar Maple	347.4 MBF	\$ 310.00/MBF	\$ _____
Pulpwood			
Balsam Fir	244 Cords	\$ 5.75/Cord	\$ _____
Misc. Species 1	35.8 Acres	\$ 38.00/Acres	\$ _____
Mixed Aspen	13 Cords	\$ 12.75/Cord	\$ _____
Mixed Hardwood	8,221 Cords	\$ 10.75/Cord	\$ _____
Mixed Spruce	35 Cords	\$ 6.50/Cord	\$ _____

\*The volumes are statistically estimated within plus (+) or minus (-) 7.31 percent at 95% confidence level. These estimated volumes are final and not subject to adjustment. Prospective bidders are urged to examine this timber and to make their own estimates of quantity and quality.

I understand that any or all bids may be rejected. All bids must be signed and all bid items must be bid or the bid form may be rejected. I also understand that consideration and awarding a contract will be based upon my past performance and ability to complete the contract based upon equipment and staffing subject to my control.

FEDERAL ID: \_\_\_\_ - \_\_\_\_ - \_\_\_\_ or SOCIAL SECURITY NUMBER: \_\_\_\_ - \_\_\_\_ - \_\_\_\_  
Company or individual bidding: \_\_\_\_\_  
Company representative's name: \_\_\_\_\_  
Address: \_\_\_\_\_  
City: \_\_\_\_\_ State: \_\_\_\_\_ Zip: \_\_\_\_\_

IF AVAILABLE, PLEASE PLACE THE PERSONALIZED LABEL FROM YOUR PROSPECTUS IN THE ABOVE BOX.

Individual or company representative's signature: \_\_\_\_\_ Date: \_\_\_\_\_

Phone number : \_\_\_\_\_ Email (optional): \_\_\_\_\_

**THE WINNING BIDDER MUST COMPLETE THE VERIFICATION OF WORKER'S DISABILITY COMPENSATION ACT  
COMPLIANCE (ON REVERSE SIDE IF DOUBLE SIDED) WITHIN 21 DAYS OF SALE AWARD DATE**



## TIMBER SALE VERIFICATION OF WORKER'S DISABILITY COMPENSATION ACT COMPLIANCE

As required by Act 317, P.A. 1969 (Worker's Compensation) and  
Part 5 of Act 451 of 1994, as amended.

### FOR DEPARTMENT USE ONLY

Sale Number (XX - XXX - XX - XX)

Forest Management Unit:

### VERIFICATION OF WORKER'S DISABILITY COMPENSATION ACT COMPLIANCE

- This verification must be completed and submitted within 21 days of contract award and prior to the issuance of the timber sale contract.
- In addition, if boxes 2B or 2C are checked, then Notice of Exclusion or Certificate of Insurance must be submitted within twenty-one (21) days of the contract award and prior to the issuance of the timber sale contract.
- All information must be typed or printed except for written signatures.

Please Check Appropriate Categories:

1. My business is organized as (you **must** check one of the boxes below):
  - A. ☐ Sole Proprietorship (individual)
  - B. ☐ Partnership
  - C. ☐ Corporation
2. You **must** check one of the boxes below:
  - A. ☐ I certify my business is a sole proprietorship and it has no employees but the sole proprietor. I am not subject to the Worker's Compensation Laws.
  - B. ☐ I certify my business has satisfied its obligation to the Worker's Compensation Act through the use of an approved Notice of Exclusion (BWC-337, Rev. 5/96). I will provide a copy of the Notice of Exclusion within 21 days of the contract award. (For questions or a copy of the BWC-337, please call the Worker's Compensation Bureau at 517-322-1195).
  - C. ☐ I certify my business has a Worker's Compensation Policy. I will provide an original Certificate of Insurance within twenty-one (21) days of the contract award.
3. If you have checked item 2(A) or 2(B), you **must** indicate the number of **both** full-time and part-time employees, other than yourself, including family members and active partners (if none, you must enter "0").

\_\_\_\_\_ Full-time Employees

\_\_\_\_\_ Part-time Employees

Name of Business		Federal ID (or) Social Security No.
Address		Telephone (       )
City	State	ZIP

*I hereby certify that the above information is true and correct. I agree to notify the Michigan DNR of any changes that occur in factors affecting my coverage during any of my present and future operations.*

\_\_\_\_\_  
Signature of Owner or Authorized Representative

\_\_\_\_\_  
Title

\_\_\_\_\_  
Date

Please complete the "SEALED BID" information on the next page

GNA2 Pink Lloyd (45-802-25)

T45N, R06W, SEC. 16; T45N, R06W, SEC. 17; T45N, R06W, SEC. 18; T45N,

In response to the notice of sale to be held 10:00 a.m. (local time) on August 25, 2025, I am hereby submitting my sealed bid (firm offer) for the following forest products to be cut. Bids for individual species must be at or above the advertised price. All non-responsive bid forms may be rejected.

<u>PRODUCTS &amp; SPECIES</u>	<u>ESTIMATED VOLUME*</u>	<u>ADVERTISED PRICE</u>	<u>BID PRICE/UNIT</u>
<b>Sawtimber</b>			
Black Cherry	4.6 MBF	\$ 103.00/MBF	\$ _____
Paper Birch	5.7 MBF	\$ 36.00/MBF	\$ _____
Red Maple	130.3 MBF	\$ 62.00/MBF	\$ _____
Sugar Maple	159.6 MBF	\$ 310.00/MBF	\$ _____
<b>Pulpwood</b>			
Balsam Fir	257 Cords	\$ 5.75/Cord	\$ _____
Misc. Species 1	4.3 Acres	\$ 38.00/Acres	\$ _____
Mixed Aspen	578 Cords	\$ 12.75/Cord	\$ _____
Mixed Hardwood	4,210 Cords	\$ 10.75/Cord	\$ _____
Mixed Spruce	571 Cords	\$ 6.50/Cord	\$ _____
Paper Birch	50 Cords	\$ 4.85/Cord	\$ _____
Red Pine	91 Cords	\$ 85.95/Cord	\$ _____
White Pine	4 Cords	\$ 13.85/Cord	\$ _____

\*The volumes are statistically estimated within plus (+) or minus (-) 8.13 percent at 95% confidence level. These estimated volumes are final and not subject to adjustment. Prospective bidders are urged to examine this timber and to make their own estimates of quantity and quality.

I understand that any or all bids may be rejected. All bids must be signed and all bid items must be bid or the bid form may be rejected. I also understand that consideration and awarding a contract will be based upon my past performance and ability to complete the contract based upon equipment and staffing subject to my control.

FEDERAL ID: \_\_\_\_ - \_\_\_\_ - \_\_\_\_ or SOCIAL SECURITY NUMBER: \_\_\_\_ - \_\_\_\_ - \_\_\_\_

Company or individual bidding: \_\_\_\_\_

Company representative's name: \_\_\_\_\_

Address: \_\_\_\_\_

City: \_\_\_\_\_ State: \_\_\_\_\_ Zip: \_\_\_\_\_

IF AVAILABLE, PLEASE PLACE THE PERSONALIZED LABEL FROM YOUR PROSPECTUS IN THE ABOVE BOX.

Individual or company representative's signature: \_\_\_\_\_ Date: \_\_\_\_\_

Phone number : \_\_\_\_\_ Email (optional): \_\_\_\_\_

**THE WINNING BIDDER MUST COMPLETE THE VERIFICATION OF WORKER'S DISABILITY COMPENSATION ACT  
COMPLIANCE (ON REVERSE SIDE IF DOUBLE SIDED) WITHIN 21 DAYS OF SALE AWARD DATE**



## TIMBER SALE VERIFICATION OF WORKER'S DISABILITY COMPENSATION ACT COMPLIANCE

As required by Act 317, P.A. 1969 (Worker's Compensation) and  
Part 5 of Act 451 of 1994, as amended.

### FOR DEPARTMENT USE ONLY

Sale Number (XX - XXX - XX - XX)

Forest Management Unit:

### VERIFICATION OF WORKER'S DISABILITY COMPENSATION ACT COMPLIANCE

- This verification must be completed and submitted within 21 days of contract award and prior to the issuance of the timber sale contract.
- In addition, if boxes 2B or 2C are checked, then Notice of Exclusion or Certificate of Insurance must be submitted within twenty-one (21) days of the contract award and prior to the issuance of the timber sale contract.
- All Information must be typed or printed except for written signatures.

Please Check Appropriate Categories:

1. My business is organized as (you **must** check one of the boxes below):
  - A. ☐ Sole Proprietorship (individual)
  - B. ☐ Partnership
  - C. ☐ Corporation
2. You **must** check one of the boxes below:
  - A. ☐ I certify my business is a sole proprietorship and it has no employees but the sole proprietor. I am not subject to the Worker's Compensation Laws.
  - B. ☐ I certify my business has satisfied its obligation to the Worker's Compensation Act through the use of an approved Notice of Exclusion (BWC-337, Rev. 5/96). I will provide a copy of the Notice of Exclusion within 21 days of the contract award. (For questions or a copy of the BWC-337, please call the Worker's Compensation Bureau at 517-322-1195).
  - C. ☐ I certify my business has a Worker's Compensation Policy. I will provide an original Certificate of Insurance within twenty-one (21) days of the contract award.
3. If you have checked item 2(A) or 2(B), you **must** indicate the number of **both** full-time and part-time employees, other than yourself, including family members and active partners (if none, you must enter "0").

\_\_\_\_\_ Full-time Employees

\_\_\_\_\_ Part-time Employees

Name of Business		Federal ID (or) Social Security No.
Address		Telephone (       )
City	State	ZIP

*I hereby certify that the above information is true and correct. I agree to notify the Michigan DNR of any changes that occur in factors affecting my coverage during any of my present and future operations.*

\_\_\_\_\_  
Signature of Owner or Authorized Representative

\_\_\_\_\_  
Title

\_\_\_\_\_  
Date

Please complete the "SEALED BID" information on the next page