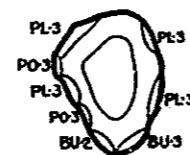
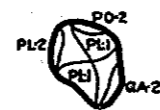
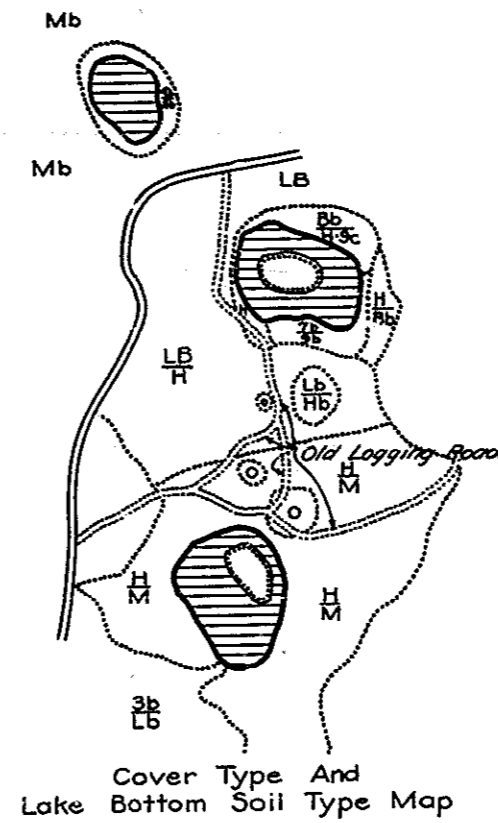
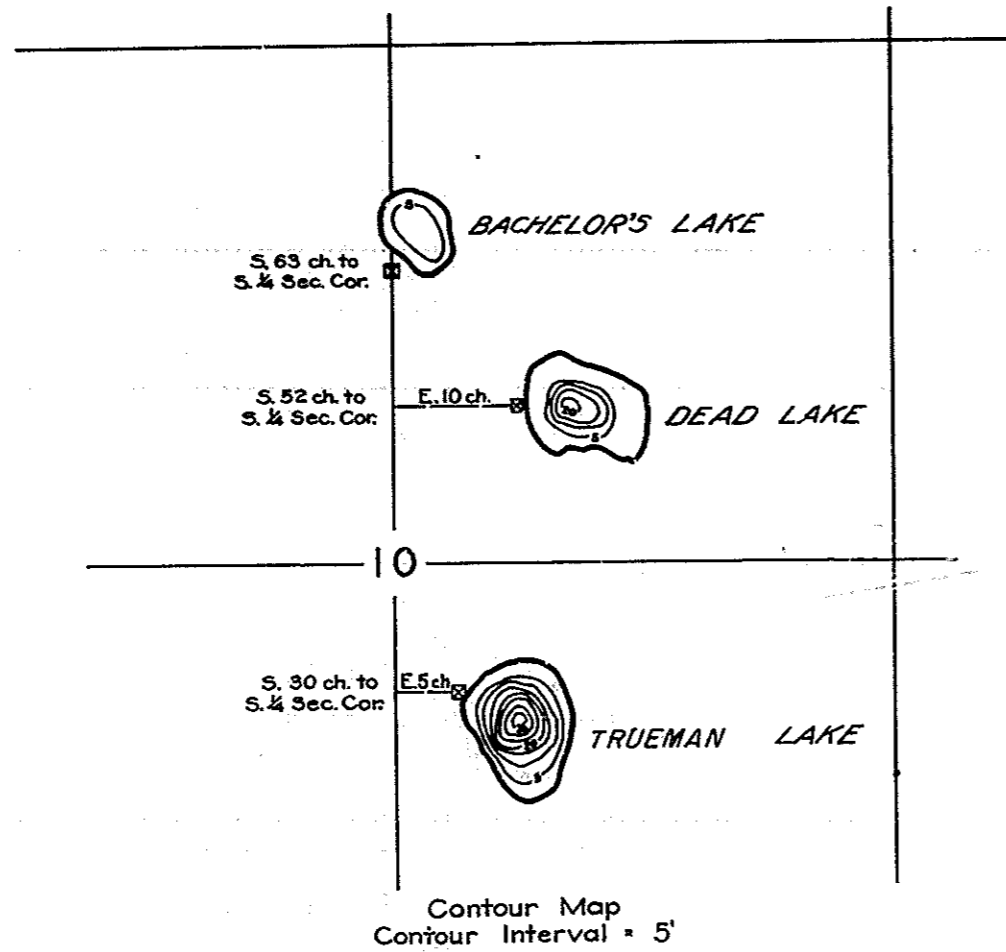


PL-9-P

R-9  
 U. S. Department of Agriculture  
 Forest Service  
 LAKE AND STREAM SURVEY  
 BACHELOR'S LAKE - DEAD LAKE - TRUEMAN LAKE  
 Hiawatha National Forest  
 Michigan

Location: Sec. 10, T.45 N. R.10 W., M.M.  
 Scale: 8" = 1 Mile.

Area: 15.6 Acres.  
 Length of Shore Line: 1.03 Miles.



Aquatic Vegetation Map

J-6-74