J-12-43

R-9
U.S. Department of Agriculture
Forest Service
LAKE AND STREAM SURVEY

EMELINE LAKE

Ottawa National Forest
Michigan

Location: Sec. 6, T.44N. R.41W.
Scale: 8 Inches = 1 Mile

Area 124 Acres
Length of Shoreline 2.5 Miles

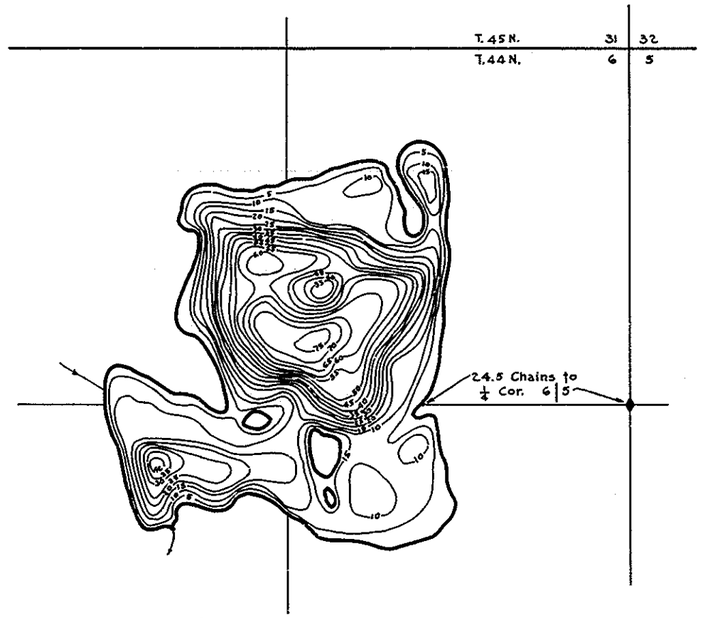

Contour Map
Contour Interval = 5'

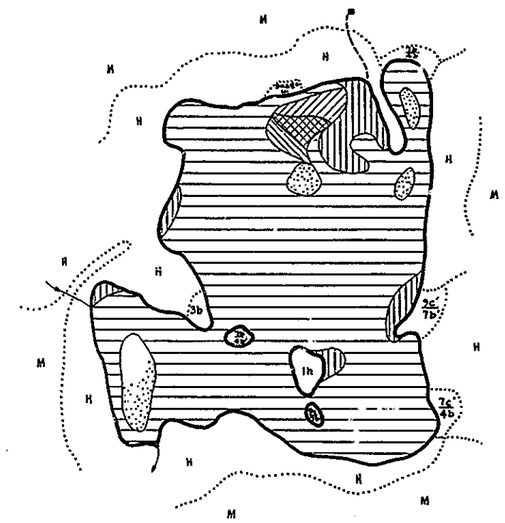

Cover Type And
Lake Bottom Soil Type Map

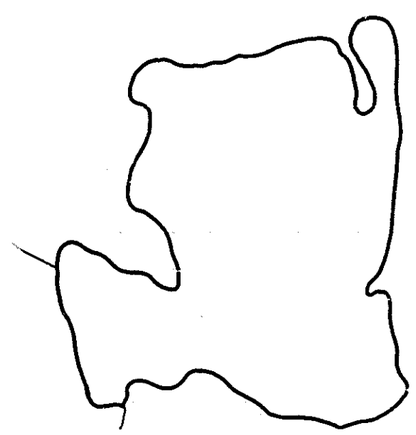

Aquatic Vegetation Map

J-12-43 5-15-40 P.J.W.

EMELINE LAKE, GOGEBIC COUNTY