Resurvey

Township No. 32 N. Range No. 9 E. Mer: Mich.

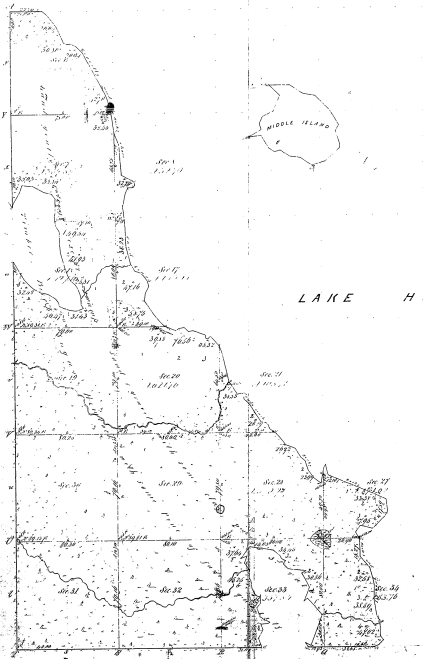



Scale 40 Chains to an Inch.

Total number of Acres 92653

Surveys Designated.	Surveys Surveyed.	Date of Contract.	Sum of Surveys Ctr. Cal. Dist.	When Surveyed.	When Changed in the Surv. Genl. acc.
Township Lines.	[illegible]	[illegible] 1820	32 38 65	2nd Quar. 1840	
Subdivisions.	[illegible]	[illegible] 1850	32 26 34	2nd Quar. 1855	

The above Map of Township No. 32 N. Range No. 9 East of the Principal Meridian, of Michigan is strictly conformable to the field notes of the survey thereof on file in this Office which have been examined and approved.

Surveyor General's Office
Detroit April 6th 1857

Saunders Chapman Asst. Genl.

Comt. Copy made

Middle Island

Township No. 32 N Range No. 9 E. Mer: Mich:

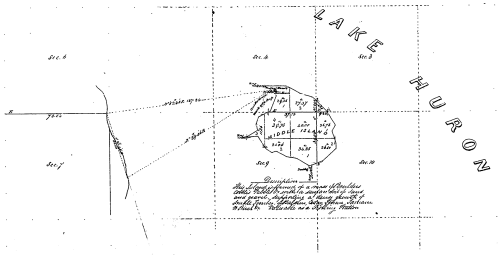

Meanders of								
Posts	Courses	Ch^s Lk^s	Posts	Courses	Ch^s Lk^s	Posts	Courses	Ch^s Lk^s

20.11

(3) 61.02

Total number of Acres 260.11

Surveys Designated.	By Whom Surveyed.	Date of Contract.	Amount of Surveys M. Ch^s Lk^s	When Surveyed.	When Charged in the Surv^r Genl acc^t
Township lines.					
Subdivisions.	Thomas Whelpley	Instructions May 24th 1854	3. 76. 16	2nd Quar. 1854	

The above Map of Township No. 32 N of Range No. 9 E of the Principal Meridian of Michigan is strictly conformable to the field notes of the survey thereof on file in this Office which have been examined and approved.

Surveyor General's Office
Detroit August 4th 1854

Leander Chapman Sur^r Genl