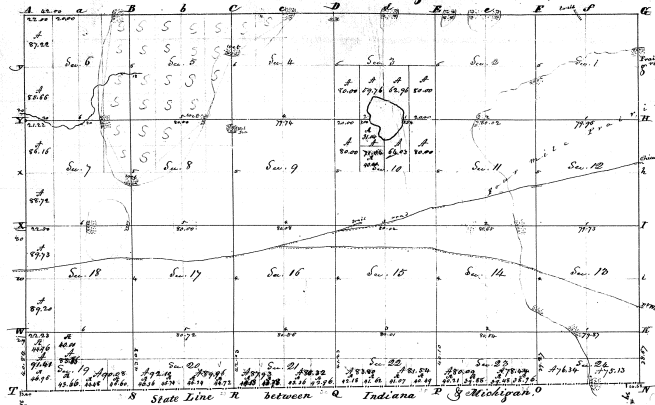


Township N. VII south, Range N. XVI West (McT.)


1-32

1-32



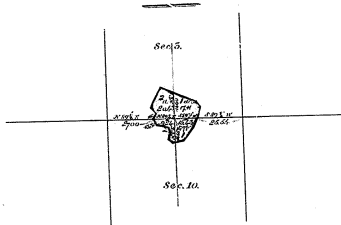
Surveyed in June 1888 - by William Bradford & Co.

Contents		Contents	
Section	Area	Section	Area
1	640	1	640
2	640	2	640
3	320	3	320
4	640	4	640
5	640	5	640
6	640	6	640
7	640	7	640
8	640	8	640
9	640	9	640
10	640	10	640
11	640	11	640
12	640	12	640
13	640	13	640
14	640	14	640
15	640	15	640
16	640	16	640
17	640	17	640
18	640	18	640
19	640	19	640
20	640	20	640
21	640	21	640
22	640	22	640
23	640	23	640
24	640	24	640
25	640	25	640
26	640	26	640
27	640	27	640
28	640	28	640
29	640	29	640
30	640	30	640
31	640	31	640
32	640	32	640
33	640	33	640
34	640	34	640
35	640	35	640
36	640	36	640
37	640	37	640
38	640	38	640
39	640	39	640
40	640	40	640
41	640	41	640
42	640	42	640
43	640	43	640
44	640	44	640
45	640	45	640
46	640	46	640
47	640	47	640
48	640	48	640
Total		176	176
		137	137



1-32

DIAGRAM OF LAKE BED
 In Secs 3 & 10 Townships South, Range 16 West
 IN THE STATE OF MICHIGAN.



Sec. 10
N. 1/2 S. 10. E. 4.00
S. 1/2 S. 10. E. 7.50
N. 1/2 S. 10. E. 2.50
S. 1/2 S. 10. E. 5.00
N. 1/2 S. 10. E. 1.00
S. 1/2 S. 10. E. 3.00
N. 1/2 S. 10. E. 1.00
S. 1/2 S. 10. E. 1.00
N. 1/2 S. 10. E. 1.00
S. 1/2 S. 10. E. 1.00
Sec. 5
N. 1/2 S. 5. E. 6.00
S. 1/2 S. 5. E. 6.00
N. 1/2 S. 5. E. 6.00
S. 1/2 S. 5. E. 6.00
N. 1/2 S. 5. E. 6.00
S. 1/2 S. 5. E. 6.00
N. 1/2 S. 5. E. 6.00
S. 1/2 S. 5. E. 6.00

Department of the Interior
 General Land Office

July 6th 1876

The above diagram of dry bed of Lake in Twp. South 10 Township & South, Range 16 West of the Michigan Meridian in the State of Michigan, is a correct plot of survey executed by Charles B. Danks (County) Surveyor, in pursuance of a contract entered into with the Commissioner of the General Land Office, bearing date the 23rd day of Oct. 1875 and is strictly conformable to the field notes of the survey thereof which have been examined and approved.

C. D. Smith
 Commissioner

and E. Office Surveyor General of Michigan.