

Township N. 11 North, Range N. 11 West Mer. (M. Ter.)



Subdivision of land held by the U.S. Surveyed in December 1830 - by John Hallett, C. S.  
 1831  
 7-20

7-20

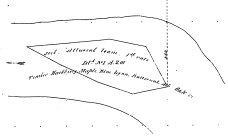
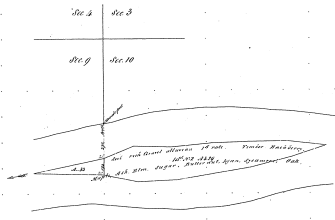
7-20

*Islands in Grand River*  
*Township N° 6 N. Range N° 9 W. Mer. Mich.*

1-20

106

7-20  
 ③



*This is correct as far as the location thereof is subject to what it is bounded by course and distance*

*Scale 1/2 inch to 100 feet*

Total number of Acres					
Survey	By Whom Surveyed	Date of Outcome	Amount of Acres	When Surveyed	When Entered in the Office
Dwelling Lines			21 187 225		
Subdivisions	<i>Thos. W. Bishop</i>	<i>Intermediate May 24<sup>th</sup> 1858</i>			<i>3<sup>d</sup> Quarter 1858</i>

*We also the Sec. of Township N° 6 North of Range N° 9 West of the Principal Meridian of Michigan, is fully cognizant to the just title of the survey shown on file in this Office, which have been examined and approved*

*Surveyor General Office*  
*Detroit, June 24 1858*

*Sanford Chapman Secy*

*Cont Copy made  
 Secy Copy made*

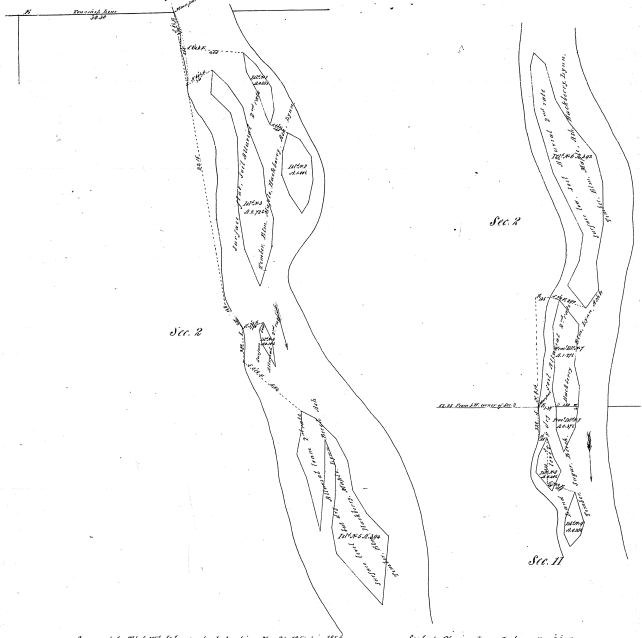
107

Islands in Flat River

Township N:6 N. Range N:9 W. Mer. Mich.

7-20

7-20



Surveyed by T. H. Whipple (under instructions May 22, 1852) in 1852

Scale & Charles to use Table for 1852

The above Map of Township N:6 North of Range N:9 West of the  
 Principal Meridian of Michigan is truly conformable to the field notes  
 of the Survey thereof on file in the Office which have been examined and approved.

Surveyor General's Office  
 Detroit August 28<sup>th</sup> 1857

W. H. B. *W. H. B.*  
 Secy Genl.