
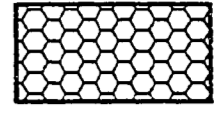



- LEGEND**
-  PLACE GRANULAR MATERIAL OVER GEOTEXTILE BARRIER; 12" DEPTH AT SIDES, 18" DEPTH AT CENTER.
 -  PLACE MDOT 6A STONE A MINIMUM OF 2" ABOVE AND 6" BELOW.
 -  PLACE MEDIUM TO COARSE SAND FILL TO BOTTOM OF STONE (DO NOT COMPACT).

- NOTES**
1. CONTRACTOR SHALL STRIP TOPSOIL WITHIN GRADING LIMITS PRIOR TO EXCAVATION AND PLACEMENT OF EMBANKMENT. TYPICAL OF ALL CROSS SECTIONS THIS SHEET.
 2. PLACE SAND FILL 10' BEYOND THE EDGE OF STONE BEFORE BEGINNING 1' VERT: 4' HORZ. SLOPE TO EXISTING GRADE, TYPICAL OF ALL FILL SECTIONS.

FILE NO. 115955X
 PLOT DATE: 9-21-94
 UPDATED BY: LJS

DRN BY:	IDENTIFICATION NO.	ISSUED FOR	DATE
DES. BY: LJS	PROJECT - MUSKEGON	PRELIMINARY <input checked="" type="checkbox"/>	7-21-94
CHD BY: GJF	STATE ACCOUNT	CONSTRUCTION <input checked="" type="checkbox"/>	9-23-94
APP'D BY: GDA	607-75-2450-400	FINAL RECORD <input type="checkbox"/>	



STATE OF MICHIGAN
 DEPARTMENT OF MANAGEMENT AND BUDGET
Office of Facilities

QUALITY OF LIFE RECREATION BOND
 MICHIGAN DEPARTMENT OF NATURAL RESOURCES
 PARKS DIVISION - STATE ACCT. NO. 607-75-2450-400

MUSKEGON STATE PARK
 SNUG HARBOR WASTEWATER SYSTEM
 NORTH/SOUTH CROSS SECTIONS

SCALE: HORIZ. 1"=10'
 VERT. 1"=2'
 PROJ. NO.: 91159
 SHEET 18 OF 21