

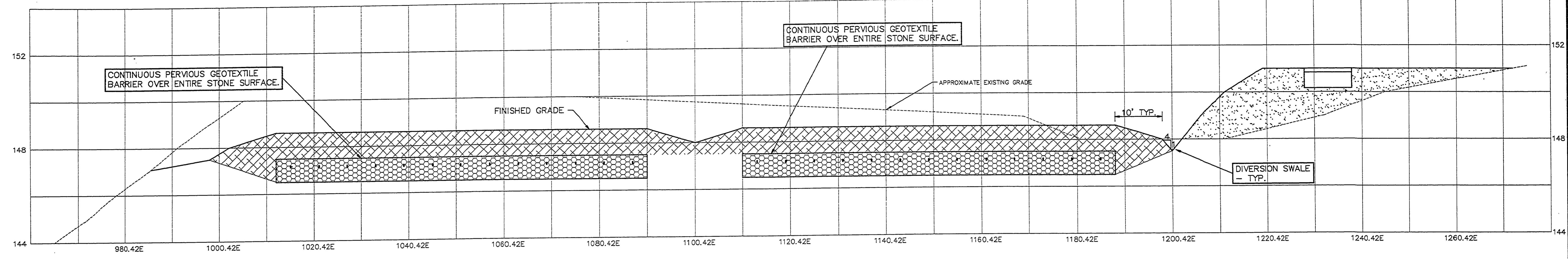
LEGEND

- PLACE GRANULAR MATERIAL OVER GEOTEXTILE BARRIER; 12" DEPTH AT SIDES, 18" DEPTH AT CENTER.
- PLACE MDOT 6A STONE A MINIMUM OF 2" ABOVE AND 6" BELOW.
- PLACE MEDIUM TO COARSE SAND FILL TO BOTTOM OF STONE (DO NOT COMPACT).

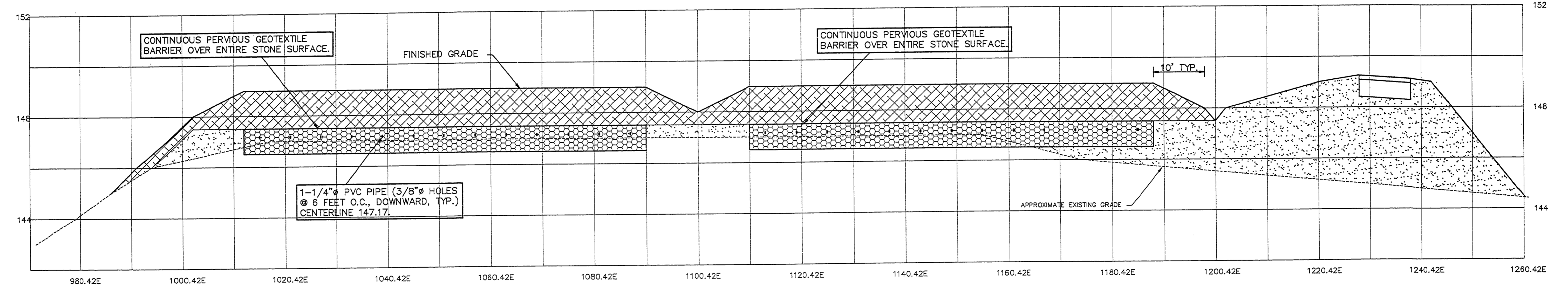
NOTES

- CONTRACTOR SHALL STRIP TOPSOIL WITHIN GRADING LIMITS PRIOR TO EXCAVATION AND PLACEMENT OF EMBANKMENT. TYPICAL OF ALL CROSS SECTIONS THIS SHEET.
- PLACE SAND FILL 10' BEYOND THE EDGE OF STONE BEFORE BEGINNING 1' VERT: 4' HORZ. SLOPE TO EXISTING GRADE, TYPICAL OF ALL FILL SECTIONS.

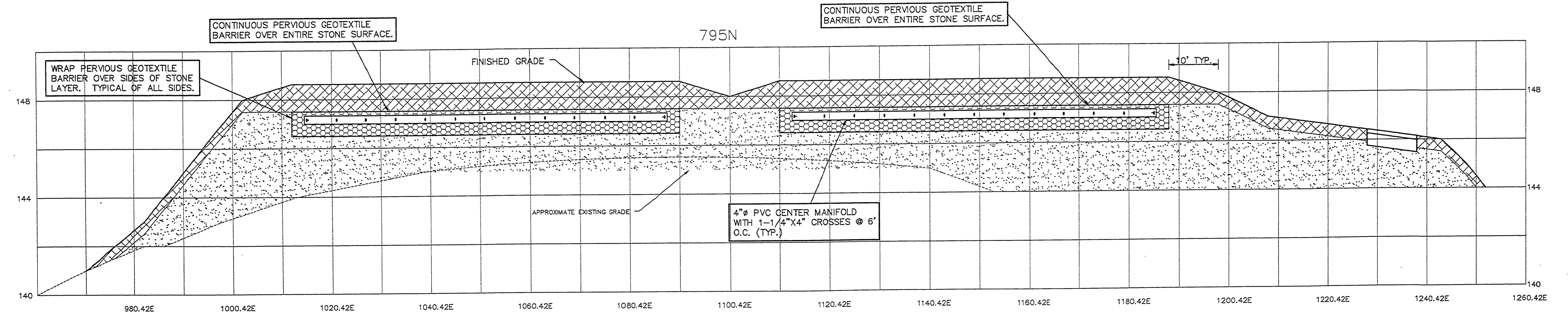
845N



820N



795N



FILE NO. 11658NS
 PLOT DATE: 9-21-94
 UPDATED BY: LJS

DRN BY:	IDENTIFICATION NO.	ISSUED FOR	DATE
DEST. BY: LJS	PROJECT - MUSKEGON	PRELIMINARY <input checked="" type="checkbox"/>	7-21-94
ORD BY: GJF	STATE ACCOUNT	CONSTRUCTION <input checked="" type="checkbox"/>	9-23-94
APPR BY: GDA	607-75-2450-400	FINAL RECORD <input type="checkbox"/>	



QUALITY OF LIFE RECREATION BOND
 MICHIGAN DEPARTMENT OF NATURAL RESOURCES
 PARKS DIVISION - STATE ACCT. NO. 607-75-2450-400

MUSKEGON STATE PARK
 SNUG HARBOR WASTEWATER SYSTEM
 EAST/WEST CROSS SECTIONS

SCALE:	HORIZ. 1"=10'
	VERT. 1"=2'
PROJ. NO.:	91159
SHEET	19 OF 21