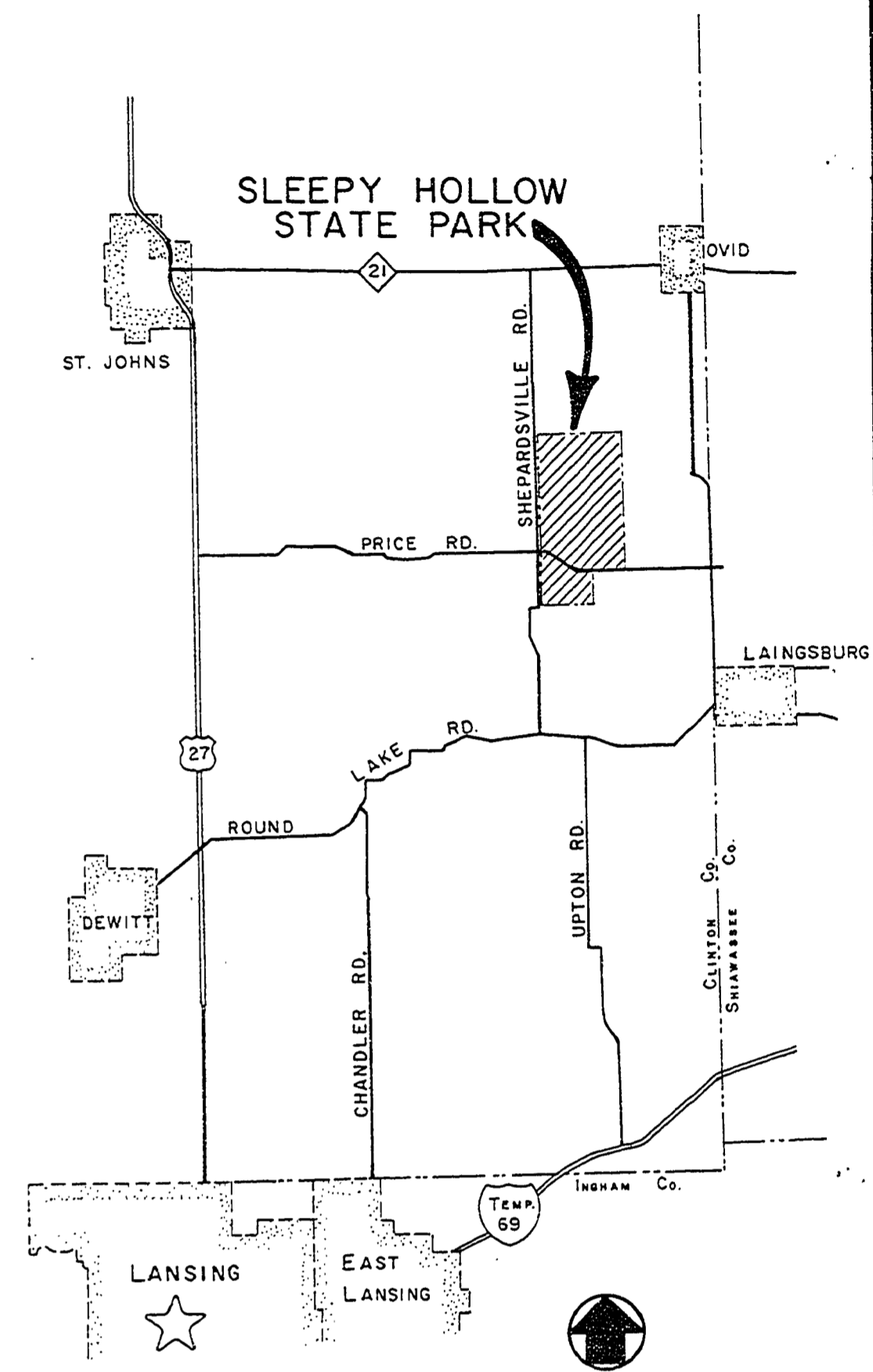
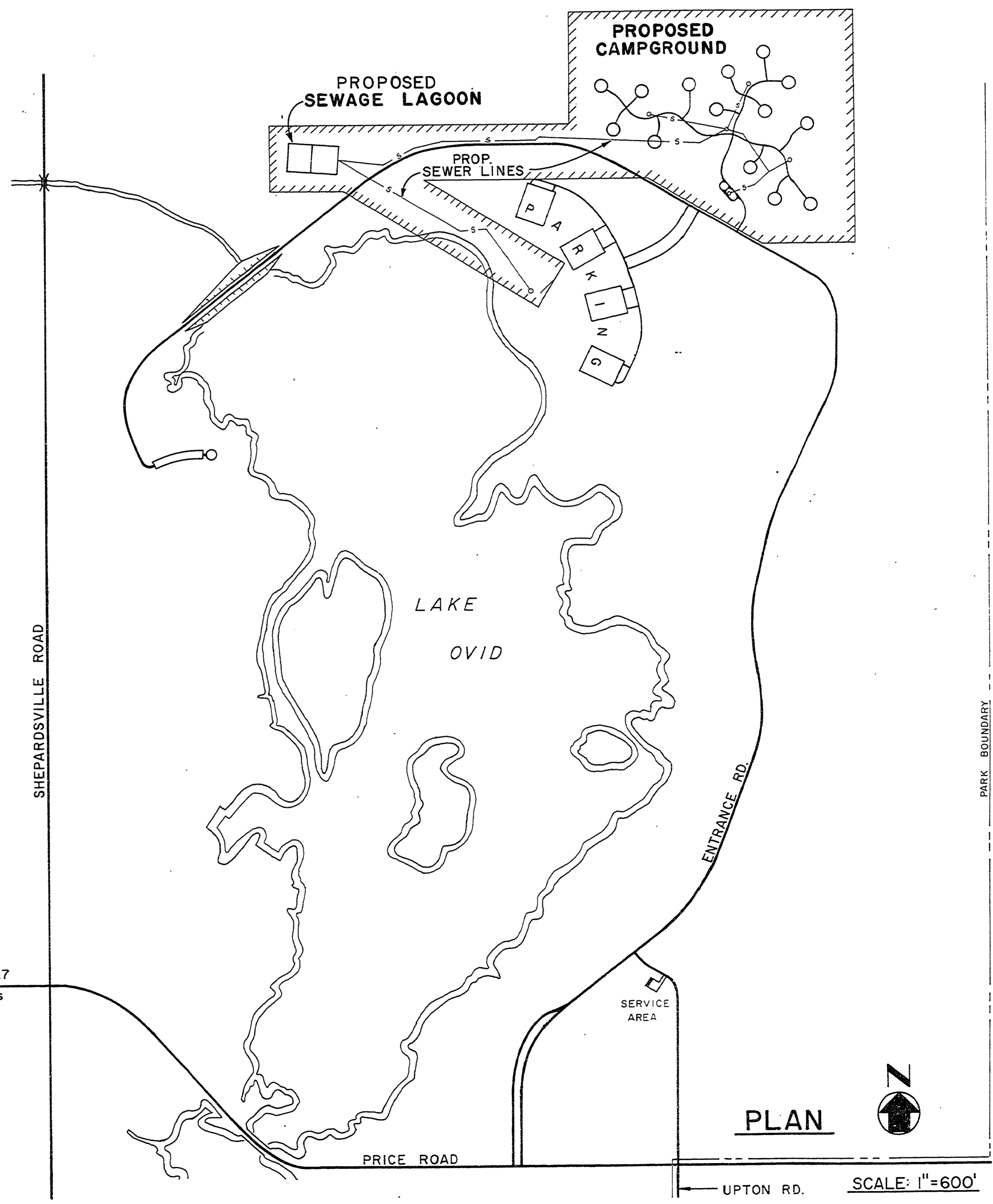


# SLEEPY HOLLOW STATE PARK

## CONSTRUCTION PLANS FOR CAMPGROUND DEVELOPMENT & SEWAGE SYSTEM

PROJECT NO. 24-1344  
PROJECT NO. 21-9542




### SHEET INDEX

SHEET	DESCRIPTION
1	COVER SHEET
2	CAMPGROUND SURVEY LAYOUT PLAN
3	CAMPGROUND PLAN - AREA I
4	" " - AREA II
5	" " - AREA III
6	" " - AREA IV
7	TYPICAL CAMPOD LAYOUT AND SECTIONS
8	TYPICAL SECTIONS AND DETAILS
9	SANITATION STATION AND MISC. DETAILS
10	PROFILES - ROADWAYS A & B
11	ROAD PROFILES
12	CAMPOD ELEVATIONS
13	CAMPGROUND ELECTRICAL DISTRIBUTION SYSTEM
14	CAMPGROUND ELECTRICAL DETAILS
15	CAMPGROUND SOIL BORINGS
16	SITE PLAN - CAMPGROUND SEWERS
17	SEWER LINE - PLAN & PROFILE
18	SEWER LINE - PLAN & PROFILE
19	CAMPGROUND FORCE MAIN PROFILE
20	SITE PLAN - BEACHHOUSE SEWERS
21	SEWER LINE - PLAN & PROFILE
22	STANDARD DETAILS
23	PUMPING STATION (CAMPGROUND)
24	PUMPING STATION (BEACHHOUSE)
25	ELECTRICAL CONTROLS
26	SITE PLAN - FORCE MAIN, LAGOONS, & OUTFALL
27	LAGOONS - CROSS SECTIONS AND DETAILS

LOCATION MAP

PLAN



SCALE: 1"=600'

BUILDING COMMITTEE APPROVAL	
BY: _____	DATE: _____
RECOMMENDED FOR APPROVAL: <i>W. G. ...</i> 9-5-75	
ENGINEERING OR ARCHITECTURAL SUPERVISOR DATE	
RECOMMENDED FOR APPROVAL: _____	
PROGRAM AND PLAN COORDINATOR DATE	
DIVISION/REGION APPROVAL	
BY: <i>W. G. ...</i>	DATE: _____
DIVISION CHIEF/REGIONAL MANAGER	
ENGINEERING DIVISION	
APPROVED: _____	DATE: _____
CHIEF ENGINEER	

SURVEYED BY L. THOMPSON	12-74	DRAWN BY D. PADGETT	8-75	NO. DATE BY	REVISIONS	NO. DATE BY	REVISIONS	MICHIGAN DEPARTMENT OF NATURAL RESOURCES	COVER SHEET	SLEEPY HOLLOW STATE PARK AREA OR PARK CAMPGROUND DEVELOPMENT PROJECT	PROJECT NO. 24-1344 & 21-9542	SHEET 1 OF 27	PLAN NO. E-103
DESIGNED BY R. HAEUSLER	DATE	CHECKED BY	DATE	1.		3.			SHEET TITLE				
				2.		4.							