R-1638 COMMERCIAL BLUEPRINT SERVICE 800 6-72 51714

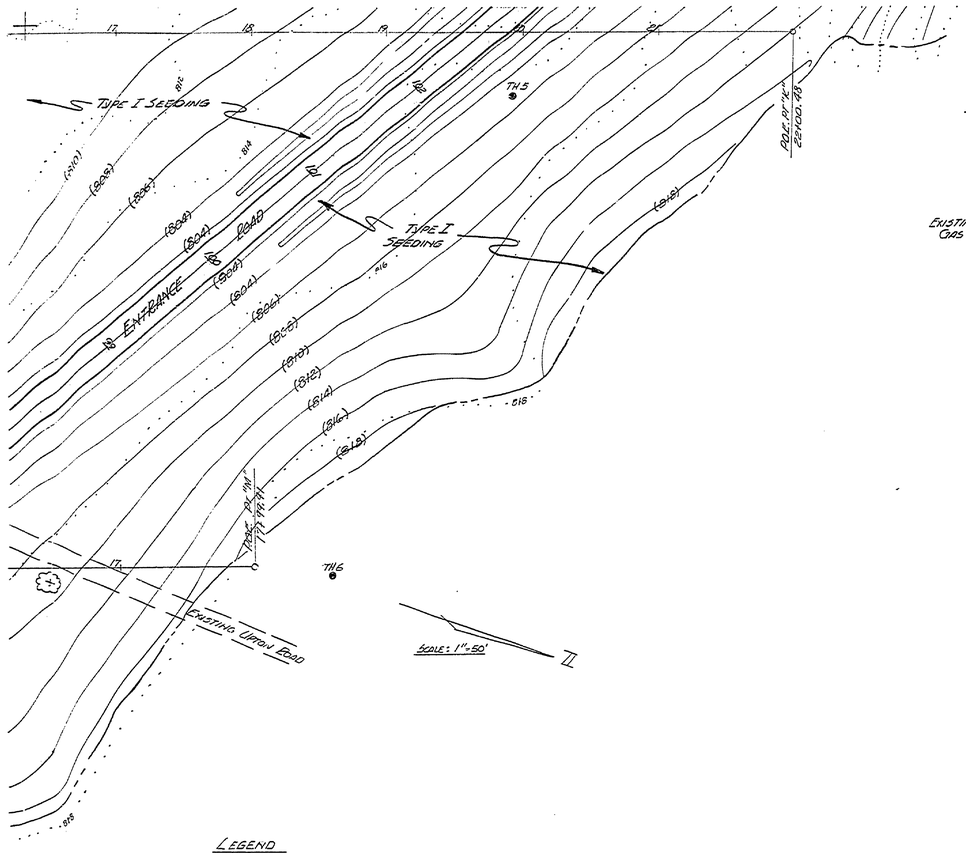

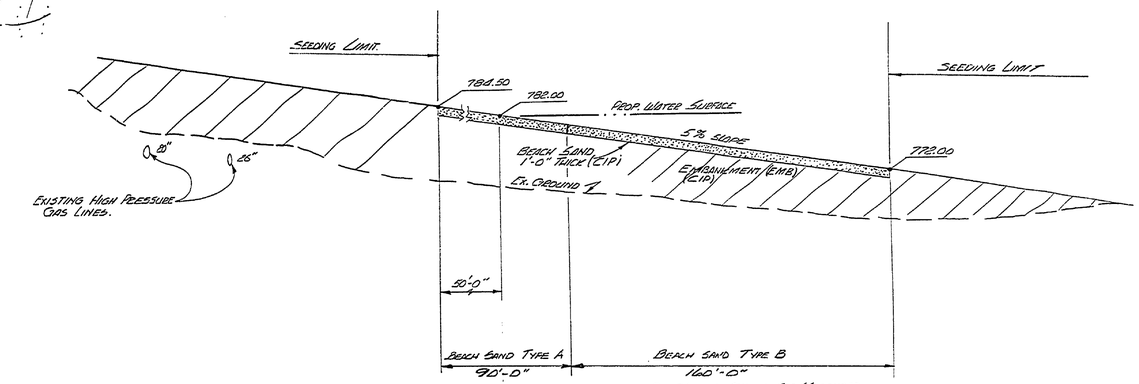

DIMENSIONS SHOWN ARE MEASURED NORMAL TO THE PROPOSED CONTOURS SHOWN ON THE PLAN OF BEACH AREA.

TYPICAL BEACH CROSS-SECTION

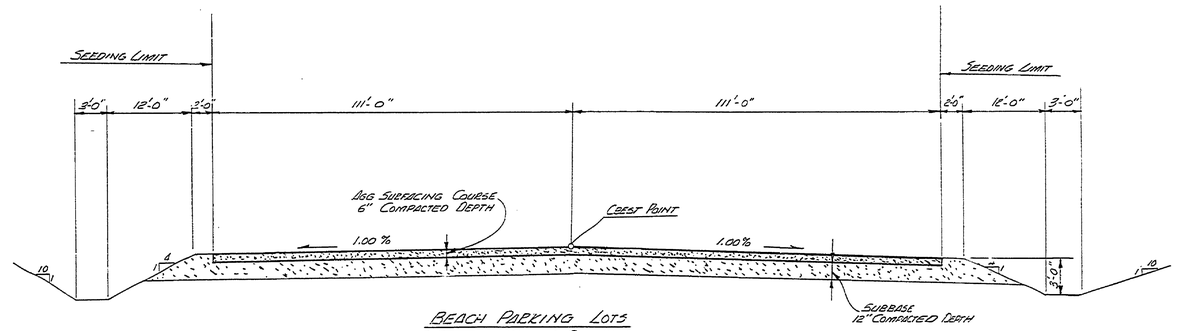

BEACH PARKING LOTS
TYPICAL CROSS-SECTION

LEGEND

·····800·····	=	EXISTING GROUND CONTOUR
—(800)—	=	PROPOSED GROUND CONTOUR
EMB.	=	EMBANKMENT
C.I.P.	=	COMPACTED IN PLACE

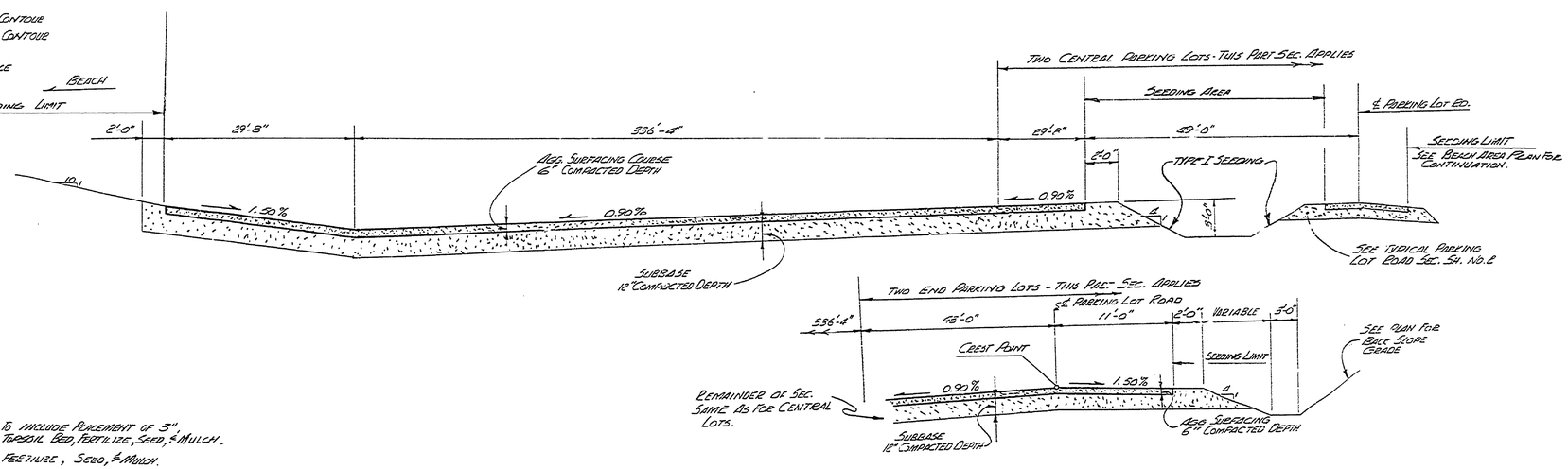

BEACH PARKING LOTS
TYPICAL LONGITUDINAL SECTION

LEGEND

TYPE I SEEDING - TO INCLUDE PLACEMENT OF 3" TOPSOIL BED, FERTILIZE, SEED, & MULCH.

TYPE II SEEDING - FESTUCE, SEED, & MULCH.

——— - - ——— - PLAN SEEDING LIMIT.

VI	V
III	IV
II	I

SURVEYED BY L. THOMPSON	5-72	DRAWN BY J. LEMMON	12-73
DESIGNED BY R. HAEUSLER	12-73	CHECKED BY	
	DATE		DATE

NO.	DATE	BY	REVISIONS	NO.	DATE	BY	REVISIONS
1.	9/74	DLH	ADDED SEEDING	3.			
2.				4.			

MICHIGAN
DEPARTMENT OF NATURAL RESOURCES

BEACH DEED PLAN I
SHEET TITLE

AREA OR PARK: SLEEPY HOLLOW STATE PARK
PROJECT: BEACH, ROADS, AND LAKEBED

PROJECT NO. 21-9554
SHEET 9 OF 25
PLAN NO. E-101