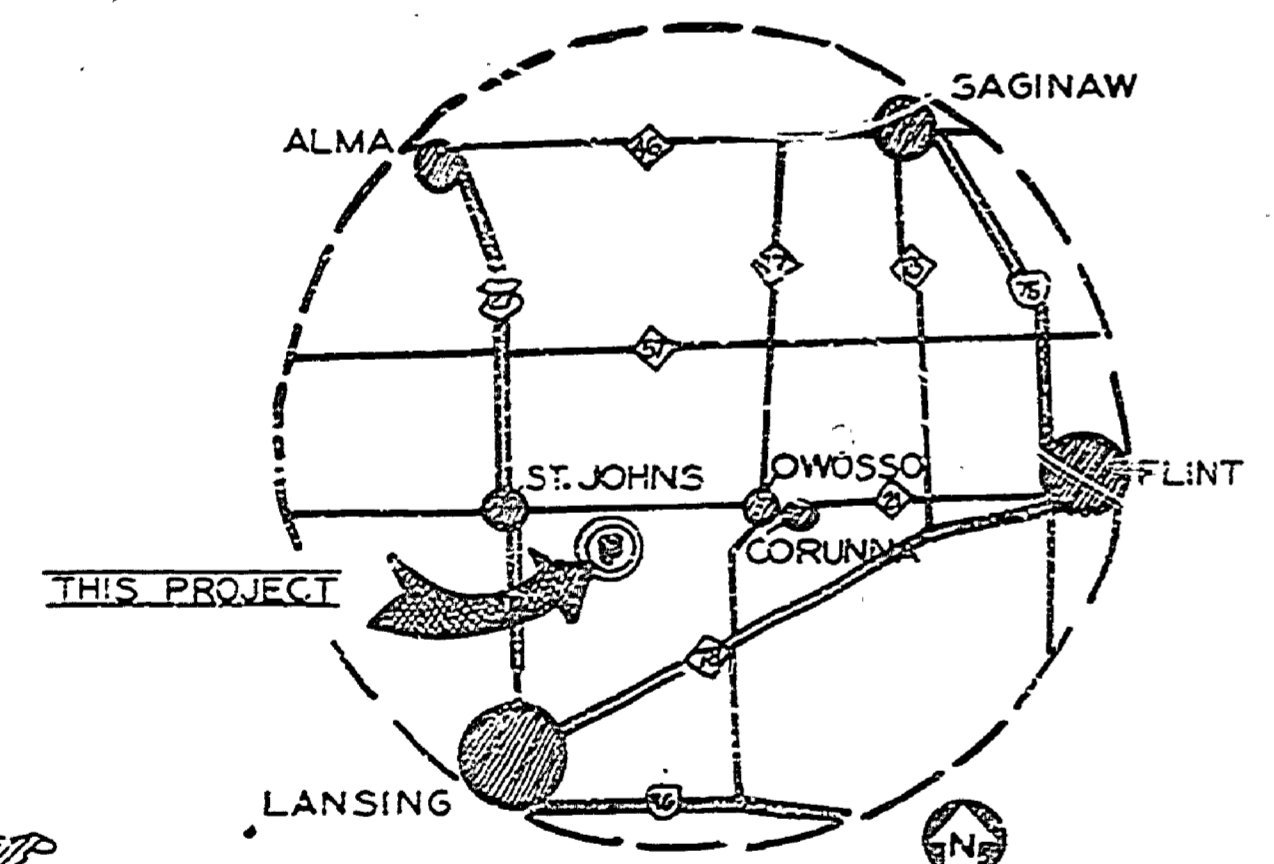
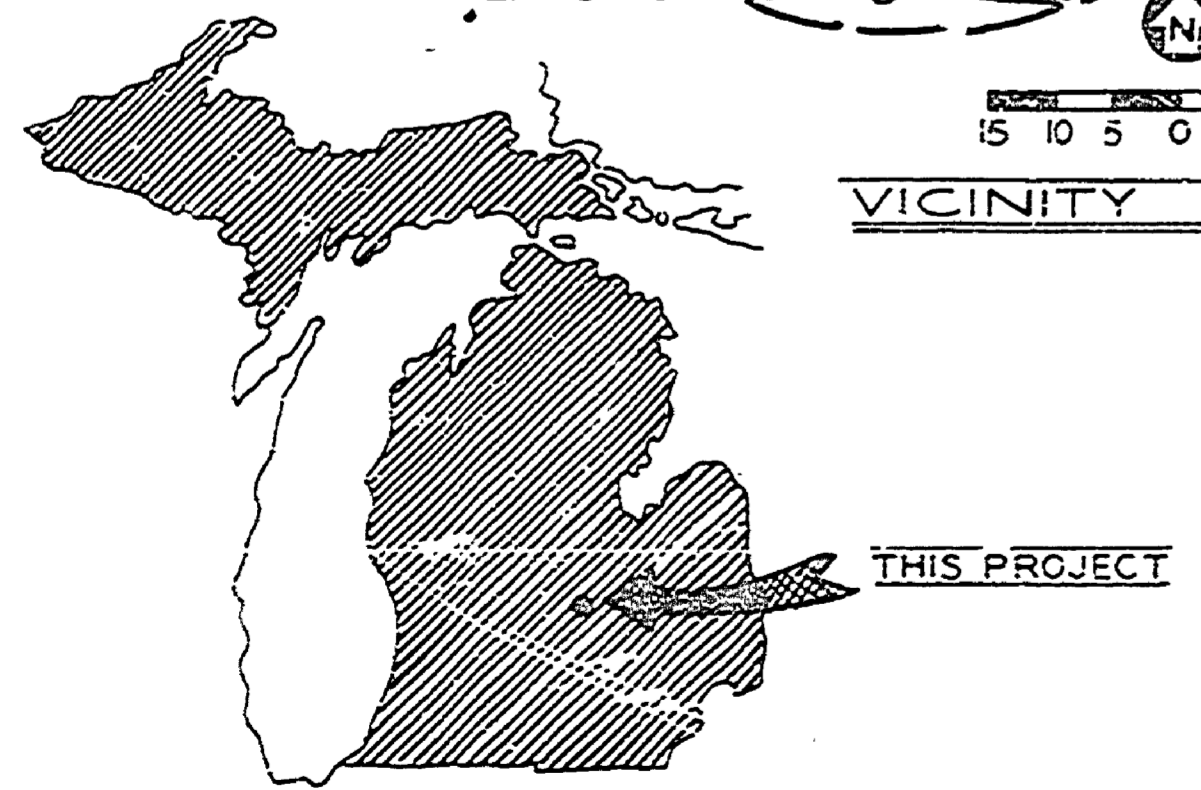


FISHING
 BLUEGILL
 LARGEMOUTH BASS
 NORTHERN PIKE
 MUSKELLUNGE



VICINITY MAPS



PARK FACILITIES

LAKE

A 550 ACRE IMPONDMENT WITH ABOUT 8 MILES OF SHORELINE OFFERING MANY WATER ORIENTED RECREATIONAL ACTIVITIES, BOTH ACTIVE AND PASSIVE.

ROADWAY

A 20' SCENIC ROAD CURVING AROUND THE EAST LAKESHORE OFFERING ACCESS TO ALL PARK FACILITIES.

NATURALISTIC AREAS

THE ENTIRE WEST LAKESHORE IS VOID OF DEVELOPMENT AND PRESERVED IN A NATURAL STATE. THE AREA SOUTH OF PRICE ROAD IS DESIGNATED AS A WILDLIFE REFUGE.

CAMPGROUND

A 210 SITE CAMPGROUND FOR TENTS AND TRAILERS - CAMPS SERVED BY MODERN SANITARY FACILITIES, RUNNING WATER AND ELECTRICITY.

BEACHES

TWO IMPROVED BEACH DEVELOPMENTS SERVED BY BEACHHOUSES AND REST ROOM FACILITIES.

PICNIC AREAS

THREE SEPARATE AREAS TWO OF WHICH ARE INCORPORATED WITH BEACH DEVELOPMENTS AND AMPLE CAR PARKING AREAS.

BOAT LAUNCH

3 SITES OFFERING EASY ACCESS TO THE LAKE FOR BOATING ENTHUSIASTS WITH AMPLE PARKING AREA FOR CARS AND TRAILERS.

ENTRANCE

ENTRANCE CONTROL STATION AND PARK OFFICE - INFORMATION OBTAINED ABOUT PARK FACILITIES.

TRAILS

MILES OF WINDING PATHS THROUGH NATURAL INTEREST AREAS WITH INTERPRETIVE DEVICES BY THE WAYSIDE.

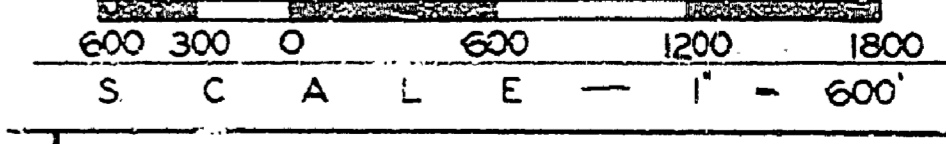
LEGEND

- PROPOSED BUILDINGS
- PROPOSED ROADS
- EXISTING VEGETATION
- PROPOSED VEGETATION
- TRAILS

BUILDING KEY

1. BEACHHOUSE FACILITIES
2. CONTROL BUILDING
3. ASSISTANT & MANAGERS RES.
4. OFFICE SHOP & GARAGE
5. CAMPGROUND TOILET & SHOWER
6. PICNIC TOILET BLDG.

APPROVED BY
 PARKS & RECREATION SECTION
[Signature] DATE 1/15/65
 CHIEF, CONSERVATION COMMISSION
 SECRETARY DATE 1/15/65



STATE LAKES - STATE PARKS PROJECT

PRELIMINARY DEVELOPMENT PLAN

MICHIGAN DEPARTMENT OF CONSERVATION PARKS AND RECREATION DIVISION

SLEEPY HOLLOW'S CLINTON COUNTY

SHEET NO. OF. PLAN NO. L-100

DATE	DESIGNED BY	DRAWN BY	CHECKED BY
3/28	M.K.	L.H.C.	L.H.C.