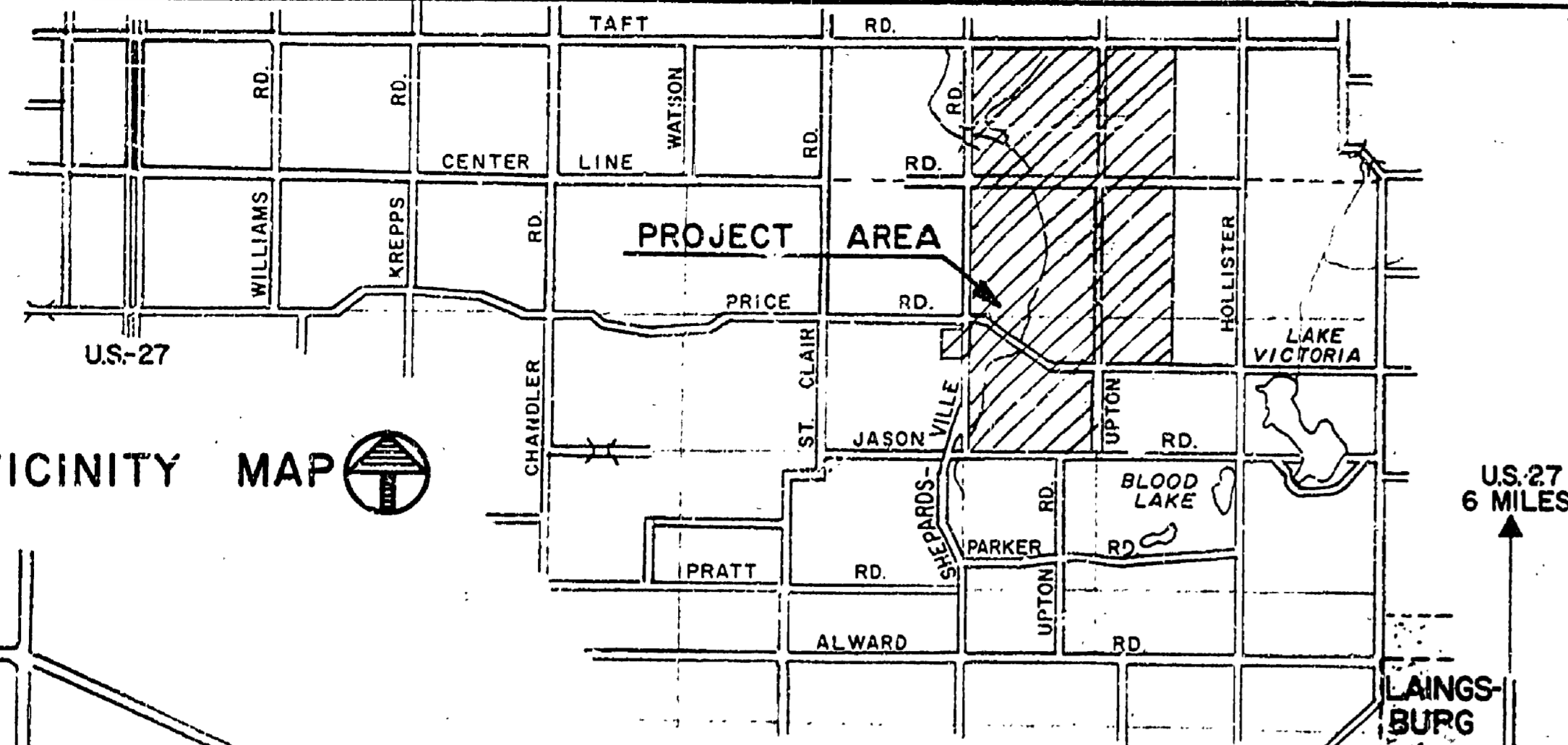


SLEEPY HOLLOW STATE PARK CONSTRUCTION PLANS FOR LAKEBED PREPARATION

VICINITY MAP

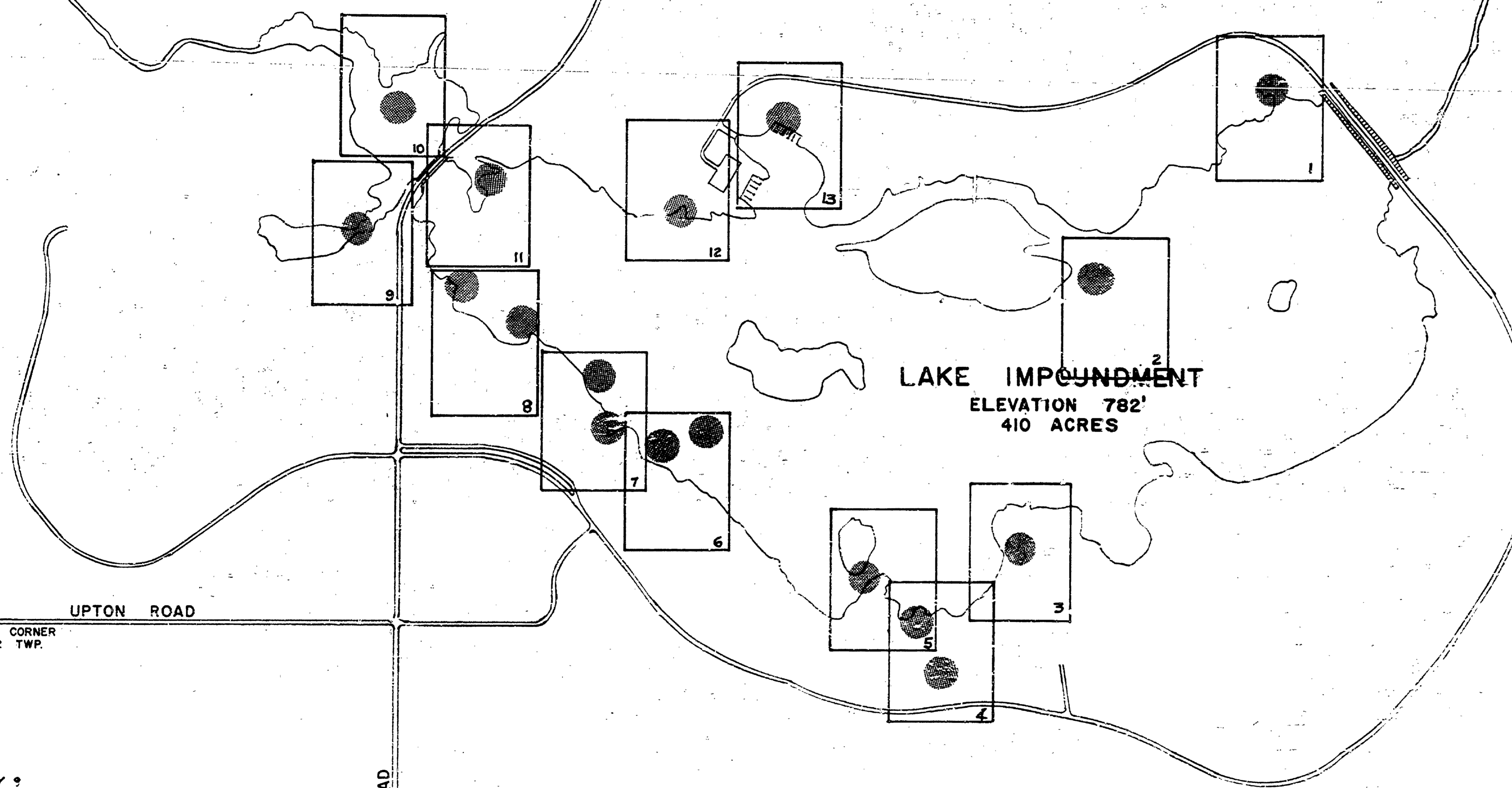


SHEPARDVILLE ROAD

LITTLE MAPLE RIVER

SECTION CORNER
OVID TWP. 33 28
34 27

JASON ROAD



GENERAL LAKEBED PREPARATION DETAILS*

ELEVATIONS 780'-784' ***
CLEAR & GRUB ALL STUMPS, TREES,
BRUSH, DEBRIS, ETC.

ELEVATIONS 780'-BELOW ***
FLUSH CUT ALL TREES, BRUSH AND
REMOVE ALL DEBRIS.

* SEE DETAIL SHEETS FOR EXCEPTIONS
** TO A MAXIMUM LATERAL
DISTANCE OF 25' FROM 782'
CONTOUR ABOVE PROPOSED
IMPOUNDMENT.

*** FISHERIES DIVISION IS PRE-
PARING TO CONSTRUCT LOG
HABITAT CRIBS FROM SOME
SAWAGED TIMBER FROM THE
LAKEBOTTOM. TIMBER WILL
BE STACKED PER THEIR
SPECIFICATIONS.

Taft Road

UPTON RD.

15 10 SECTION CORNER
14 11 VICTOR TWP.

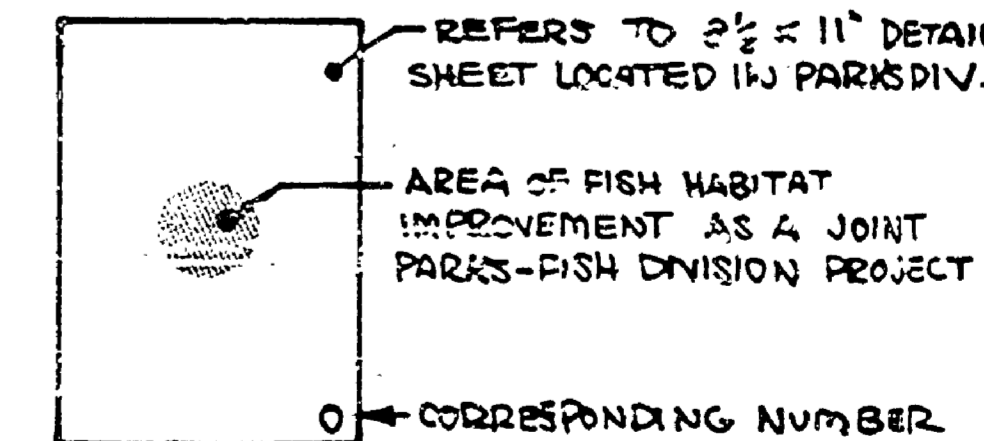
REVIEWED BY :

Jim Hane 1-10-72
CHIEF ENGINEER - PARK DIVISION DATE

APPROVED BY :

[Signature]
CHIEF - PARKS DIVISION DATE

PLAN
SCALE: 1" = 500'



BUILDING COMMITTEE APPROVAL	
BY: _____	DATE: _____
RECOMMENDED FOR APPROVAL: _____ DATE: _____	
RECOMMENDED FOR APPROVAL: _____ DATE: _____	
DIVISION/REGION APPROVAL	
BY: _____	DATE: _____
ENGINEERING DIVISION	
APPROVED: _____ DATE: _____	
CHIEF ENGINEER	

SURVEYED BY	DRAWN BY	NO.	DATE	BY	REVISIONS	NO.	DATE	BY	REVISIONS	MICHIGAN DEPARTMENT OF NATURAL RESOURCES	SLEEPY HOLLOW STATE PARK	CLINTON COUNTY	
DESIGNED BY	CHECKED BY	1/72	1/72			3.				AREA OR PARK	LAKEBED PREPARATION	PROJECT	
KESSLER		DATE	DATE			4.					SHEET TITLE	PROJECT	
											PROJECT NO.	SHEET 1 OF 1	PLAN NO. L-104