


REVISIONS	NO.	DATE	BY
4			
5			
6			
7			

REVIEWED BY SECTIONS	DATE	APPROVED BY
ARCHITECTURAL	1-1-61	
ENGINEERING	1-5-61	
LANDSCAPE	1-5-62	

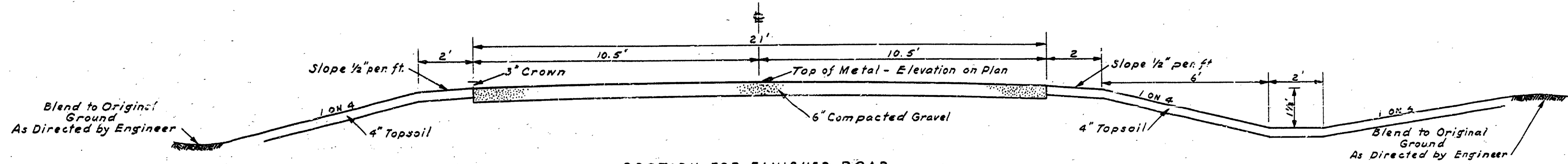
APPROVED	DATE	BY
	1-9-62	

DRAWN BY	L. M. C.
CHECKED BY	J. I. R.
DATE	4-5-57


APPROVED	DATE	BY
	1-9-62	



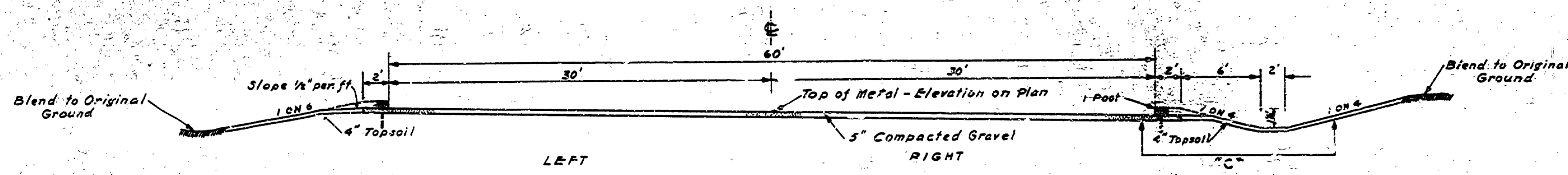
EARTH GRADING SECTION
SCALE 1" = 2"



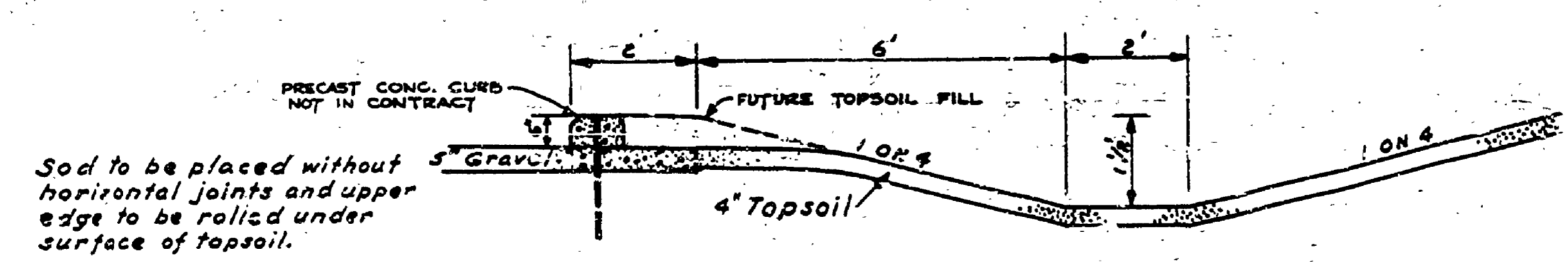
SECTION FOR FINISHED ROAD
SCALE 1" = 2"



FINISHED PARKING SECTION
(SECTION "AA" ON PLAN)
SCALE 1" = 50"



FINISHED PARKING SECTION
(SECTION "BB" ON PLAN)
SCALE 1" = 50"



SECTION "C" DETAIL
SCALE 1" = 2"

SCALE - AS SHOWN

MICHIGAN
DEPARTMENT OF CONSERVATION
PARKS AND RECREATION DIVISION

MUSKOGON STATE PARK
SNUG HARBOR PICNIC AREA
TYPICAL CROSS-SECTIONS

SHEET
NO. 4
OF 5

PLAN NO.
L-110