floor plan

Scale: 1"=1'-0"

NOTE: FINISH FLOOR ELEVATION 986.0'

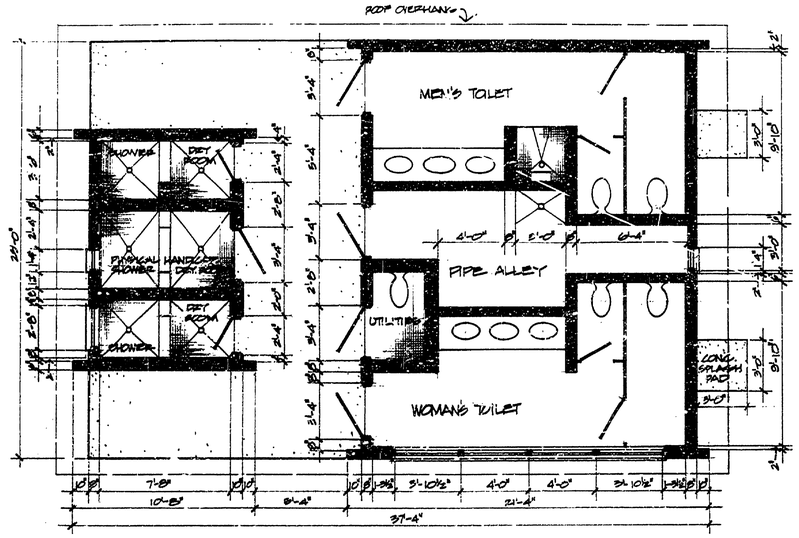

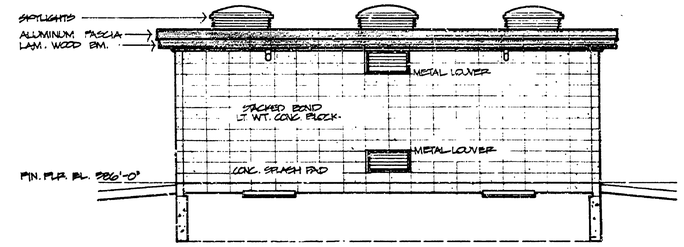

north elevation

Scale: 1/4"=1'-0"

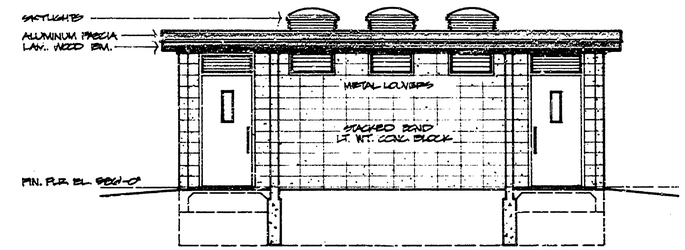

south elevation

Scale: 1/4"=1'-0"

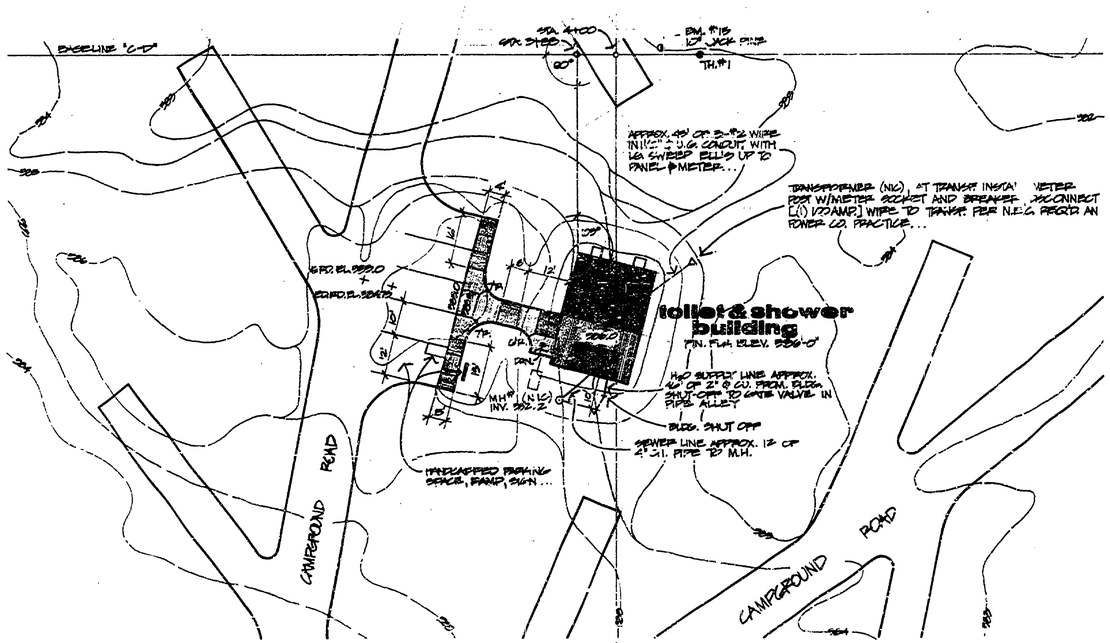

site layout

Scale: 1"-20'

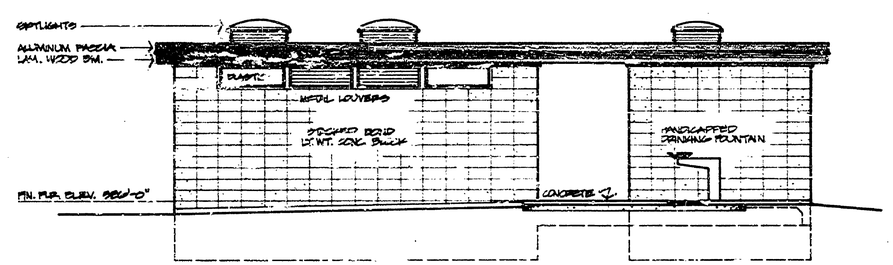

west elevation

Scale: 1/4"=1'-0"

SURVEYED BY		DRAWN BY: macholski	042479	NO.	DATE	BY	REVISIONS	NO.	DATE	BY	REVISIONS	MICHIGAN DEPARTMENT OF NATURAL RESOURCES	TOILET & SHOWER BUILDING SHEET TITLE	AREA OR PARK muskegon	PROJECT NO.
DESIGNED BY		CHECKED BY		1.				3.						PROJECT	SHEET 1 OF 1
	DATE		DATE	2.				4.							PLAN NO. L-123