


MUSKEGON STATE PARK

SNUG HARBOR PICNIC AREA DEVELOPEMENT

PROJECT NO. 975-39-C1

Richard C. ...
 CHIEF, PARKS AND RECREATION DIVISION

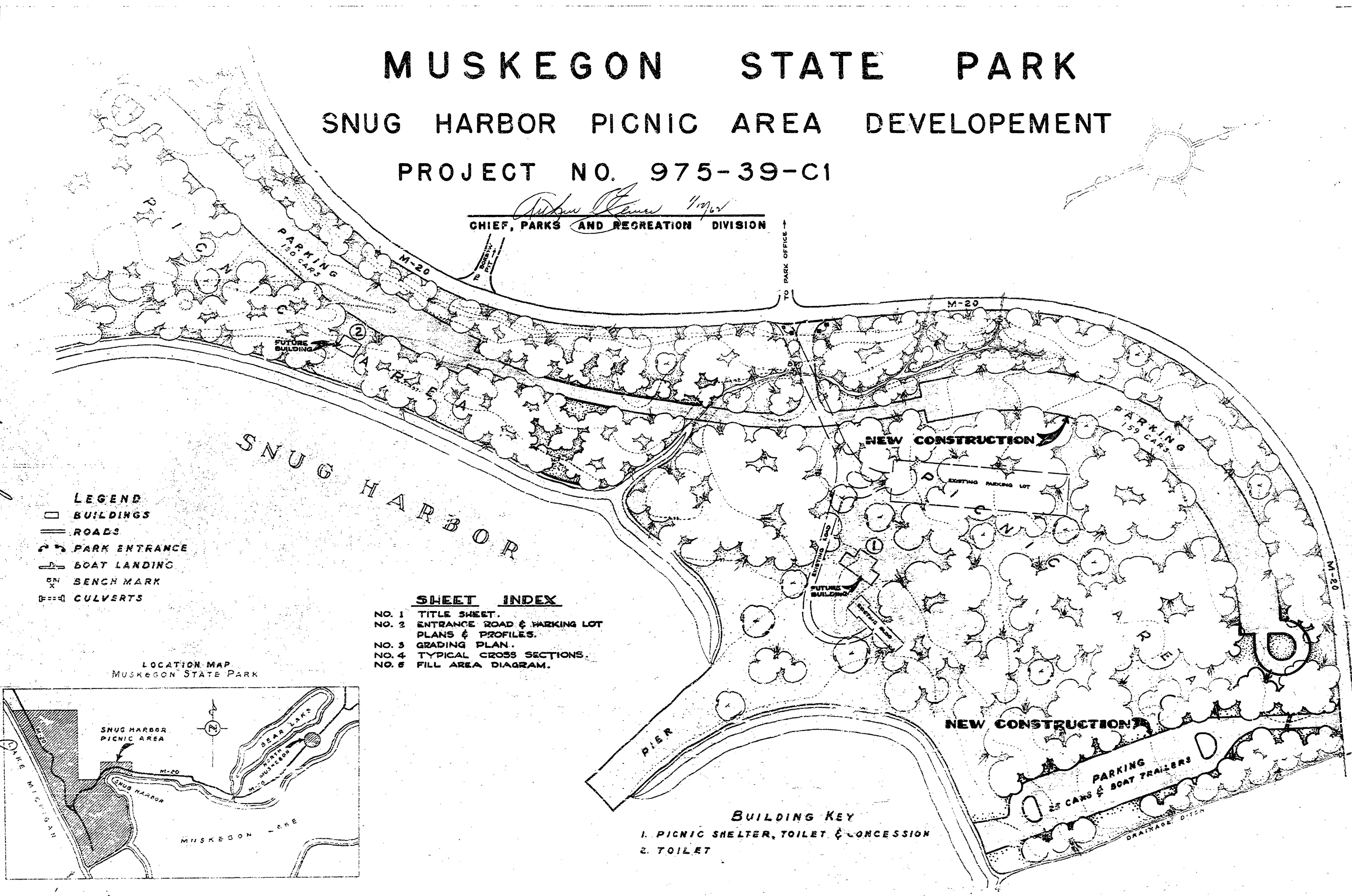


NO. DATE BY
 1 1-3-62 L.M.C.
 2 1-3-62 L.M.C.
 3 1-3-62 L.M.C.

APPROVED BY: *[Signature]*
 DATE: 1-3-62

REVIEWED BY SECTIONS:
 ARCHITECTURAL: *[Signature]*
 CIVIL: *[Signature]*
 ELECTRICAL: *[Signature]*
 MECHANICAL: *[Signature]*
 PLUMBING: *[Signature]*
 ROADS: *[Signature]*
 SURVEYING: *[Signature]*
 UTILITIES: *[Signature]*

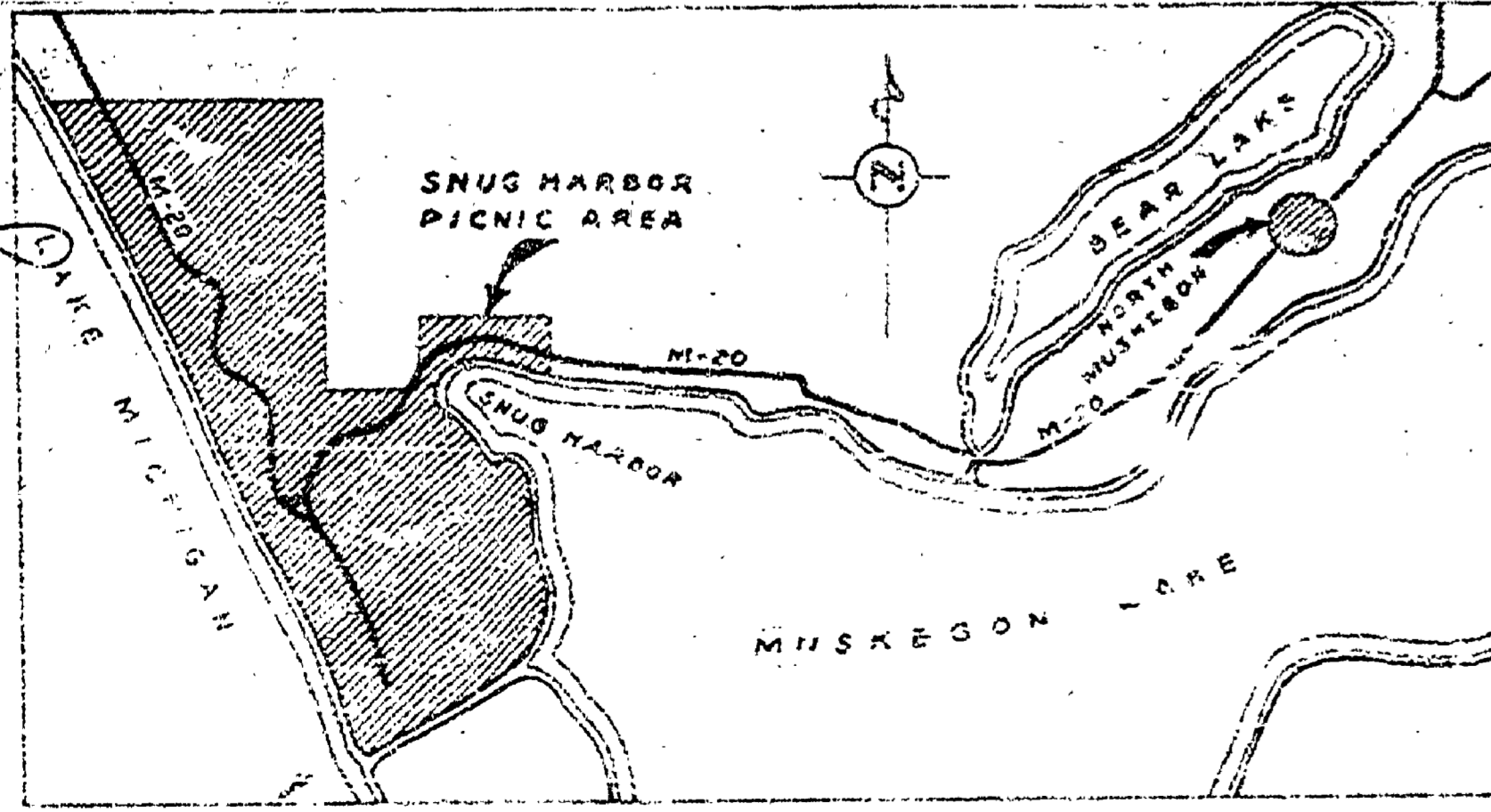
DRAWN BY: L.M.C.
 CHECKED BY: F.J.W.
 DATE: NOVEMBER 20, 1961



- LEGEND**
- BUILDINGS
 - == ROADS
 - ↔ PARK ENTRANCE
 - ⊥ BOAT LANDING
 - ⊙ BENCH MARK
 - CULVERTS

- SHEET INDEX**
- NO. 1 TITLE SHEET.
 - NO. 2 ENTRANCE ROAD & PARKING LOT PLANS & PROFILES.
 - NO. 3 GRADING PLAN.
 - NO. 4 TYPICAL CROSS SECTIONS.
 - NO. 5 FILL AREA DIAGRAM.

LOCATION MAP
 MUSKEGON STATE PARK



- BUILDING KEY**
- 1. PICNIC SHELTER, TOILET & CONCESSION
 - 2. TOILET

SCALE - 1" = 60'

MICHIGAN
 DEPARTMENT OF CONSERVATION
 PARKS AND RECREATION DIVISION

TITLE SHEET
 MUSKEGON STATE PARK
 SNUG HARBOR PICNIC AREA

SHEET NO. 1 OF 2
 PLAN NO. L-110