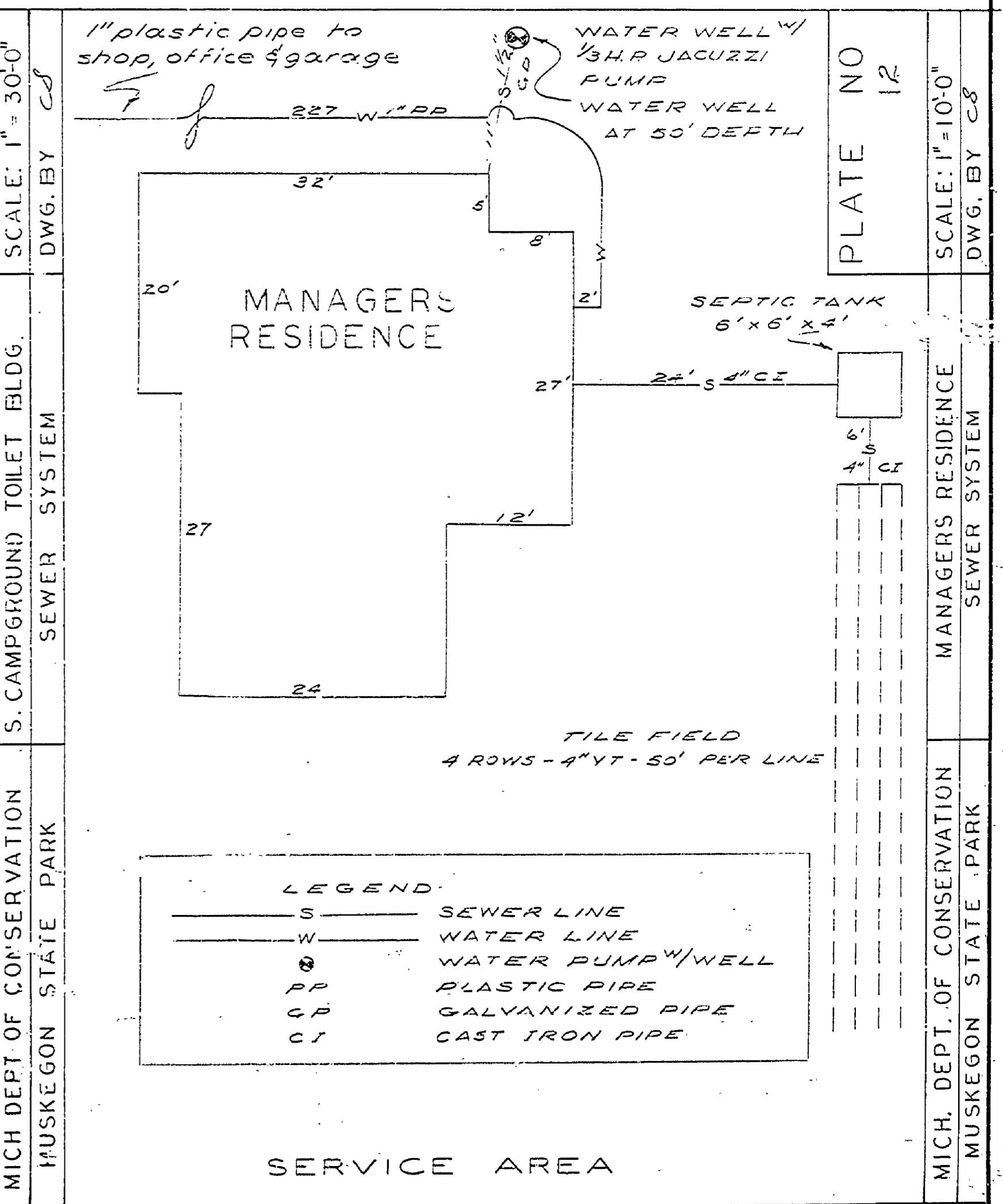
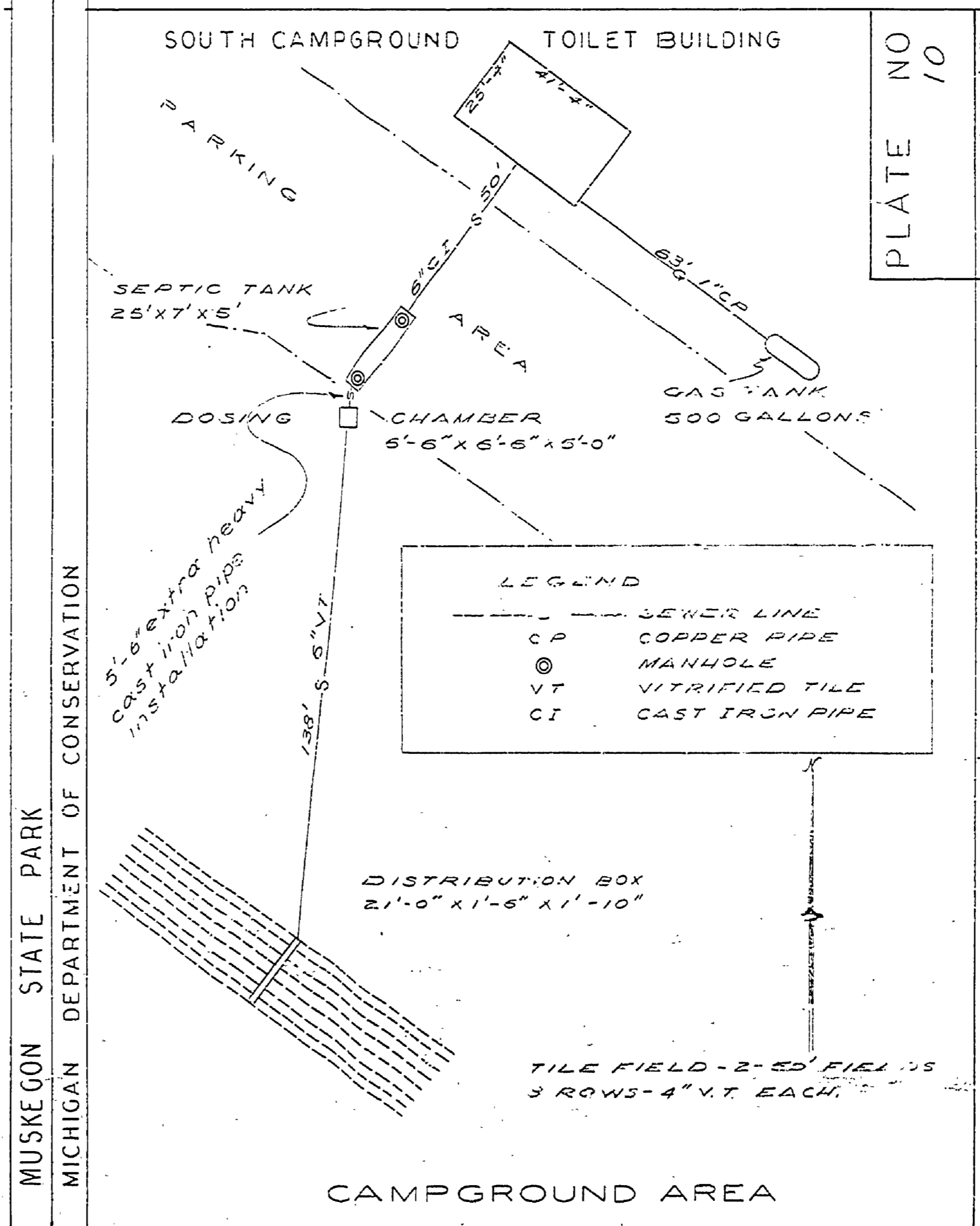
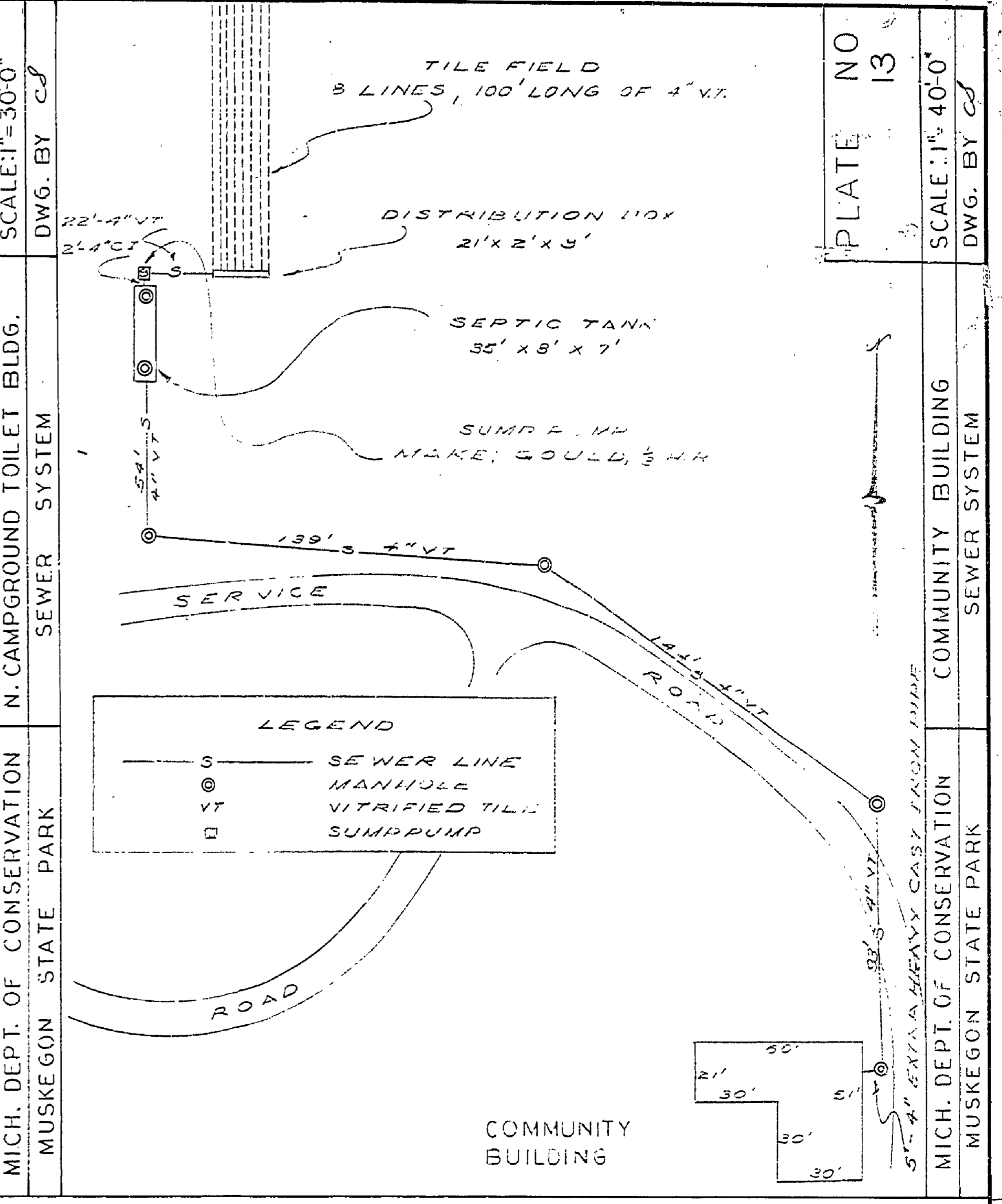
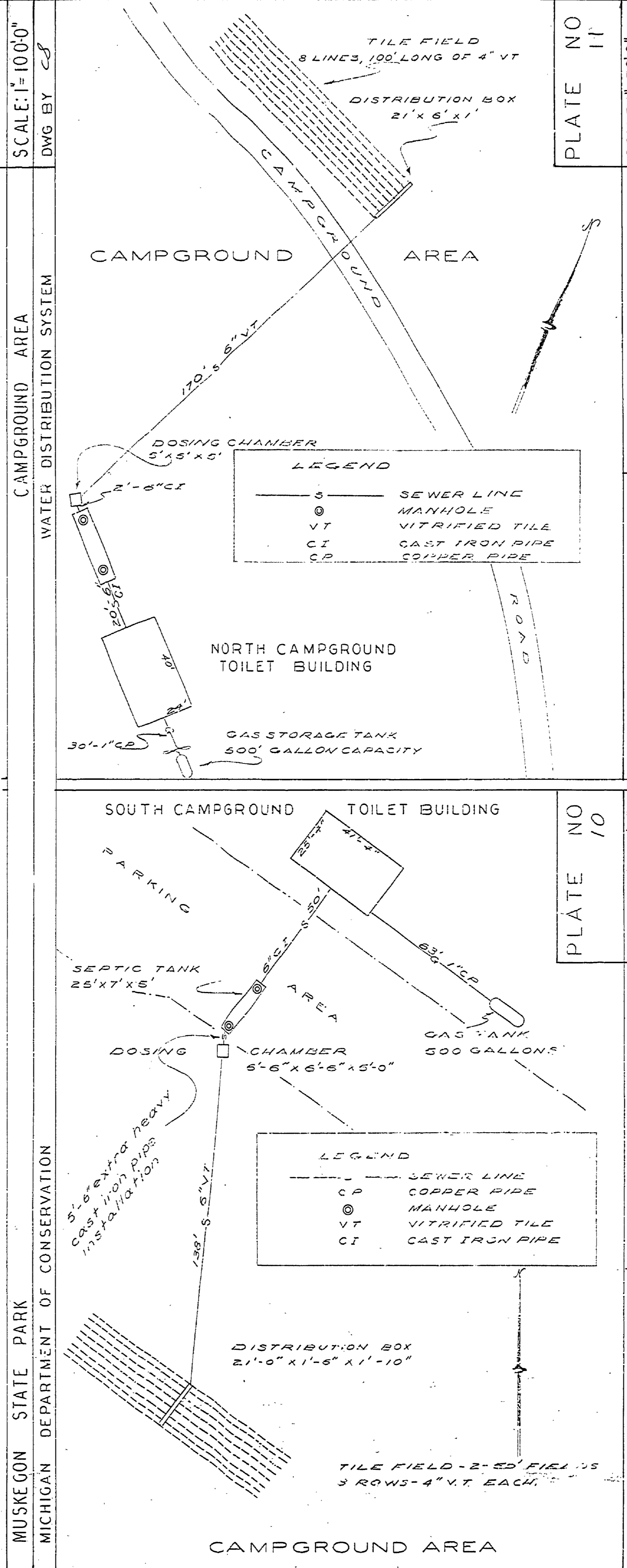
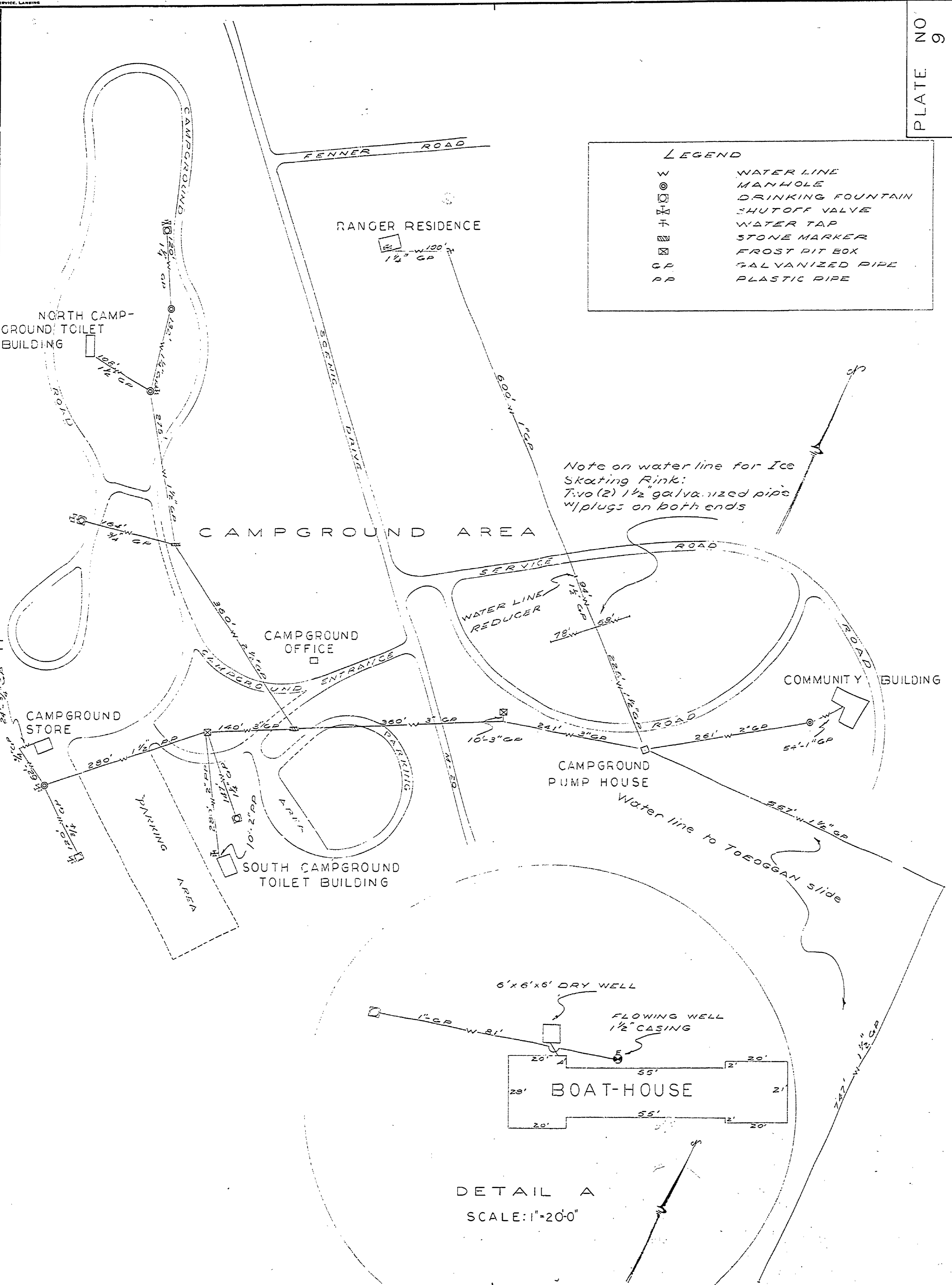


DESIGNED BY	DATE	REVIEWED	DATE	APPROVED	DATE	NO.	DATE	BY	REVISIONS
DRAWN BY SHAWANO	10-18-00	ARCHITECTURAL				1			4
CHECKED BY		ENGINEERING				2			5
		LANDSCAPE				3			6



MUSKEGON STATE PARK

MUSKEGON STATE PARK

MICHIGAN DEPARTMENT OF CONSERVATION
PARKS AND RECREATION DIVISION

MUSKEGON STATE PARK
UTILITY MAP
WATER & SEWER DISTRIBUTION SYSTEM

SHEET NO. 4 OF 10

PLAN NO. U-1

PLATE NO 9
SCALE: 1"=10'-0"
DWG. BY CS

PLATE NO 11
SCALE: 1"=30'-0"
DWG. BY CS

PLATE NO 13
SCALE: 1"=40'-0"
DWG. BY CS

PLATE NO 10
SCALE: 1"=30'-0"
DWG. BY CS

PLATE NO 12
SCALE: 1"=10'-0"
DWG. BY CS