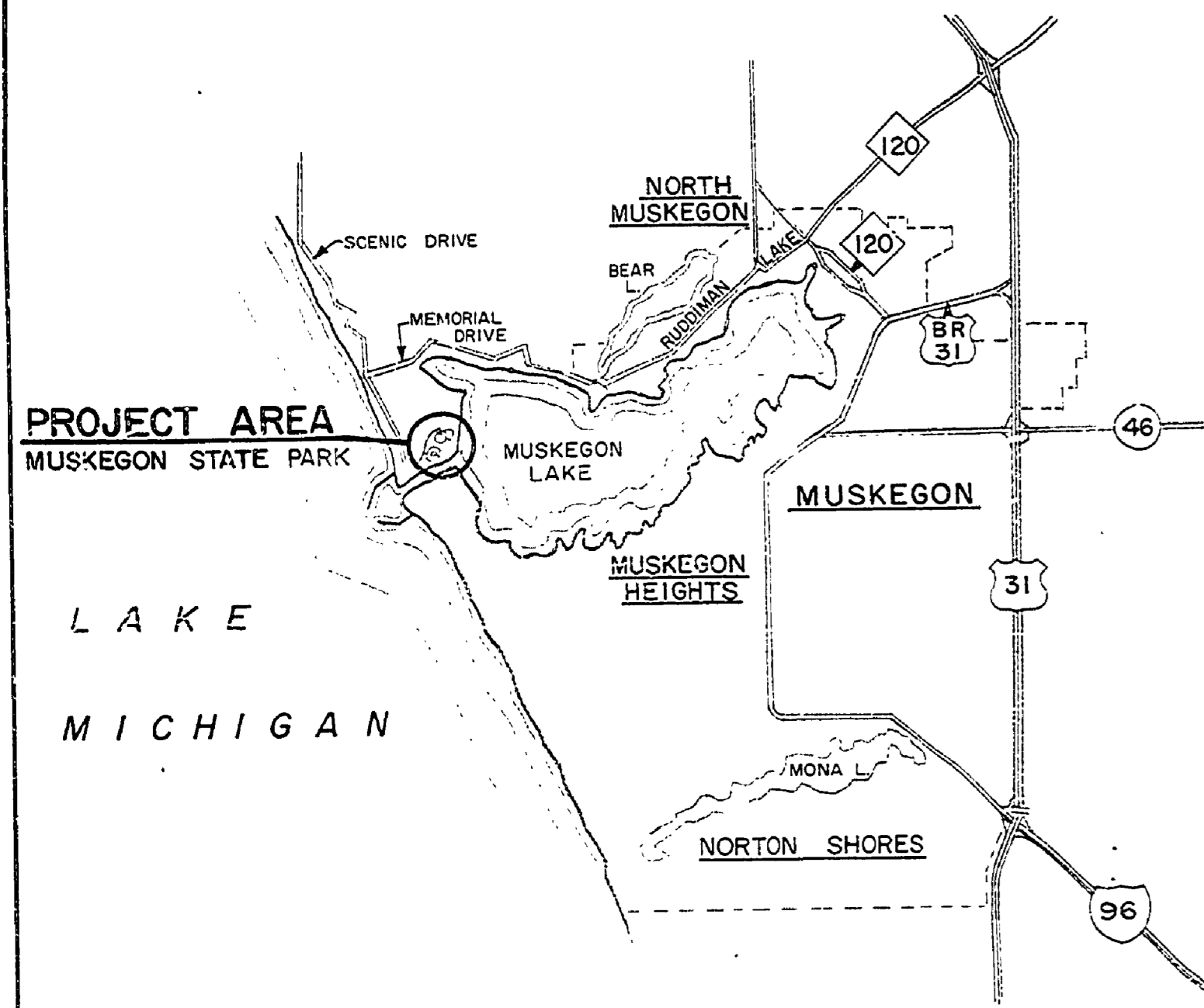
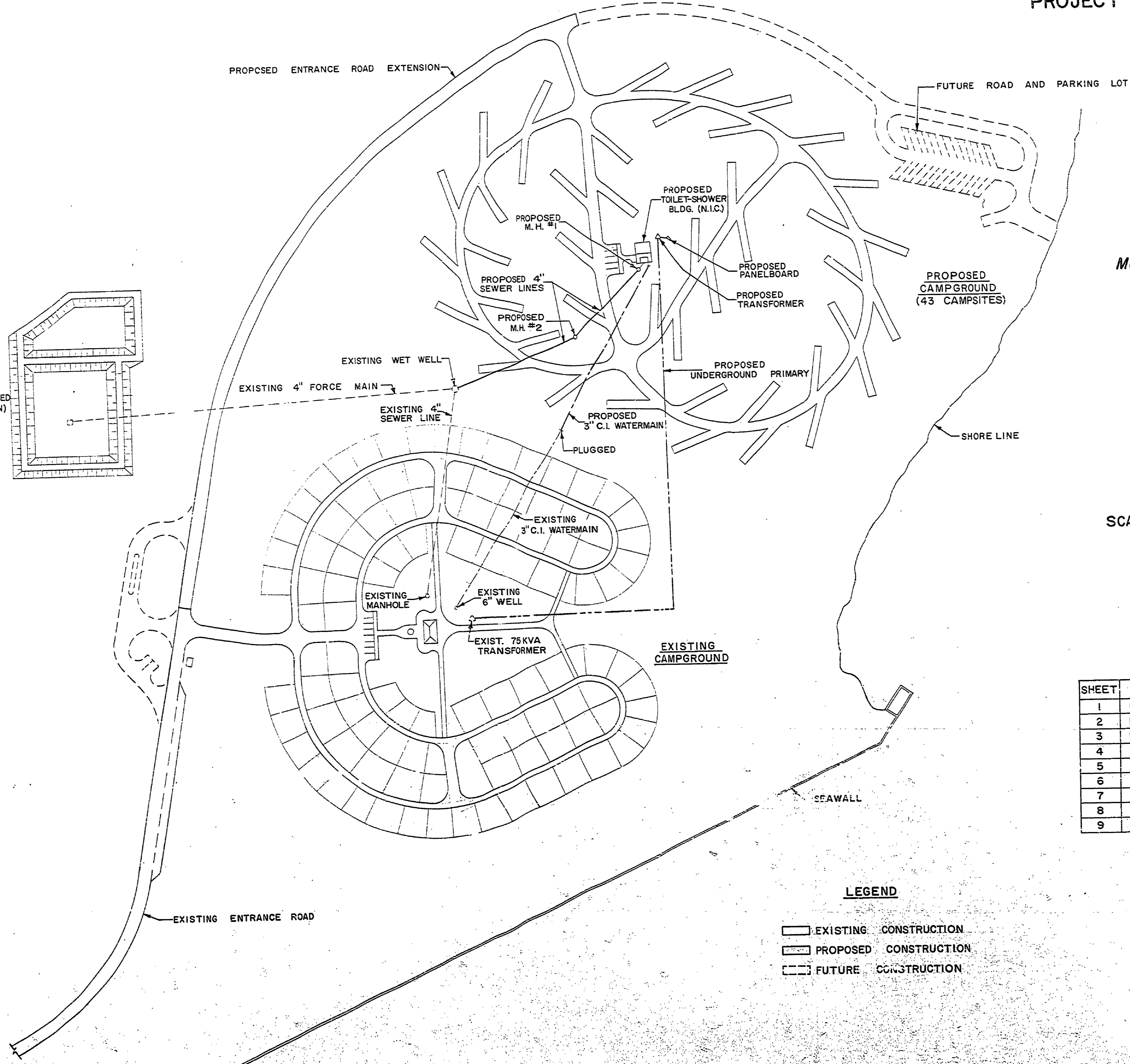


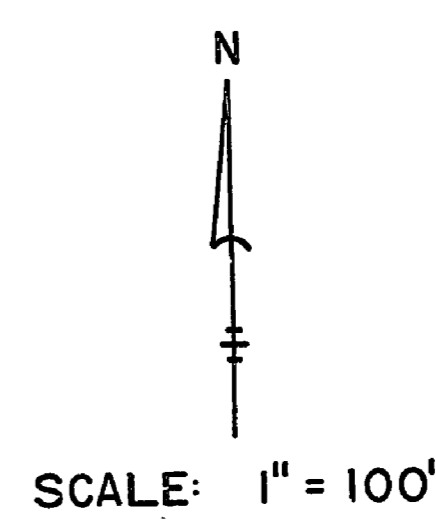
# MUSKEGON STATE PARK CONSTRUCTION PLANS FOR CAMPGROUND DEVELOPMENT PROJECT NO. 24-1456



LOCATION MAP



MUSKEGON LAKE

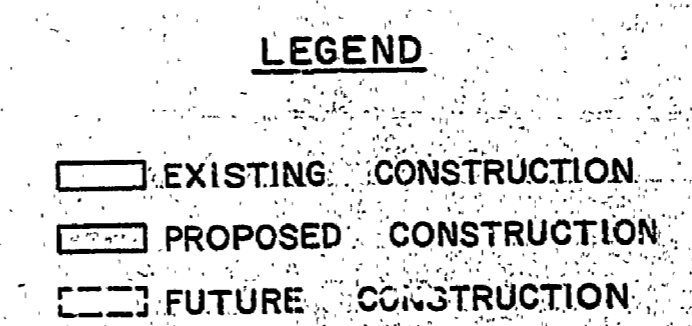


**EARTHWORK QUANTITIES**  
 EXCAVATION (Use As Fill) 3,900 Cu. Yds.  
 FILL 3,900 Cu. Yds.

**NOTE:**  
 THE EARTHWORK QUANTITIES SHOWN ON THESE PLANS INCLUDE 20% FOR SHRINKAGE AND HAVE BEEN CAREFULLY ESTIMATED, BUT ARE NOT GUARANTEED, AND ARE NOT TO BE USED AS A BASIS FOR PAYMENT.

**INDEX**

SHEET	DESCRIPTION
1	COVER SHEET
2	EXTENDED ENTRANCE ROAD - PLAN & PROFILE
3	ROADS AND CAMPSITE PADS - LAYOUT
4	ROADS AND CAMPSITE PADS - GRADING PLAN
5	WATER & SEWAGE SYSTEMS
6	SEWAGE LAGOON ALTERATION & ADDITION
7	STANDARD MANHOLE
8	ELECTRICAL DISTRIBUTION SYSTEM
9	UNDERGROUND SECONDARY FOR CAMPGROUND - STANDARD PLAN



**BUILDING COMMITTEE APPROVAL**

BY: \_\_\_\_\_ DATE: \_\_\_\_\_

RECOMMENDED FOR APPROVAL: *[Signature]* 6-10-74  
ENGINEERING OR ARCHITECTURAL SUPERVISOR DATE

RECOMMENDED FOR APPROVAL: \_\_\_\_\_ DATE: \_\_\_\_\_  
PROGRAM AND PLAN COORDINATOR DATE

DIVISION/REGION APPROVAL

BY: *[Signature]* 7/2/74  
DIVISION CHIEF/REGIONAL MANAGER DATE

ENGINEERING DIVISION

APPROVED: *[Signature]* \_\_\_\_\_ DATE: \_\_\_\_\_  
CHIEF ENGINEER DATE

SURVEYED BY: L. THOMPSON	10-73	DRAWN BY: B. BOYCE	5-74	NO. DATE BY	REVISIONS	NO. DATE BY	REVISIONS	MICHIGAN DEPARTMENT OF NATURAL RESOURCES	COVER SHEET SHEET TITLE	MUSKEGON STATE PARK AREA OR PARK CAMPGROUND DEVELOPMENT PROJECT	PROJECT NO. 24-1456	SHEET 1 OF 9	PLAN NO. E-119
DESIGNED BY: A. PETRAVICIUS	4-74	CHECKED BY:	DATE:	1.		2.							