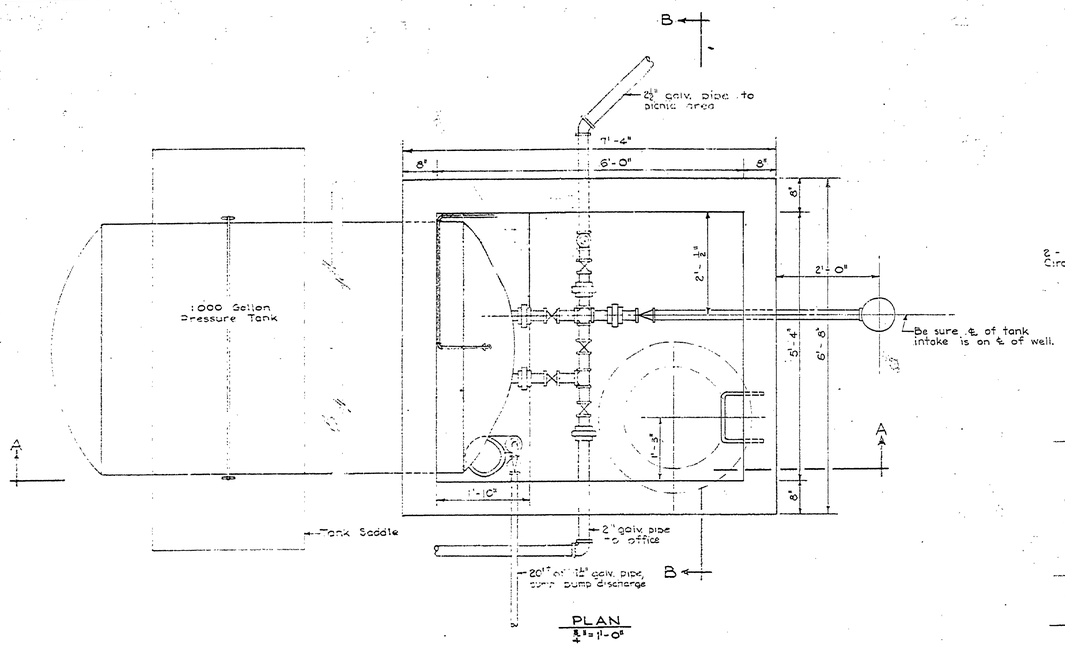

PLAN
$\frac{3}{4}$" = 1'-0"

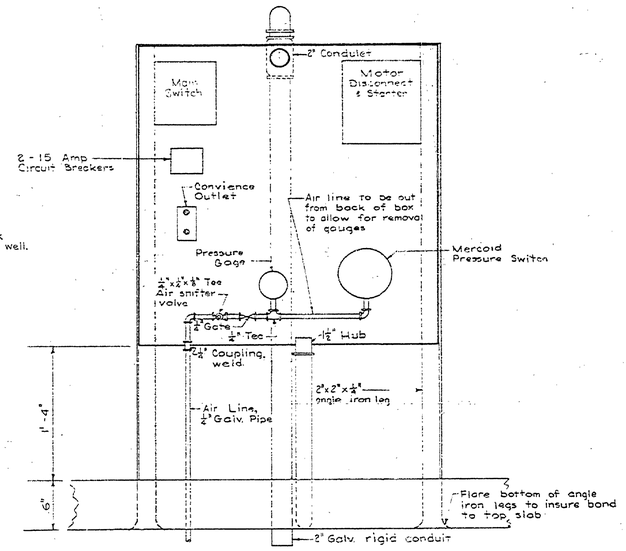

PUMP CONTROL PANEL
FRONT ELEVATION

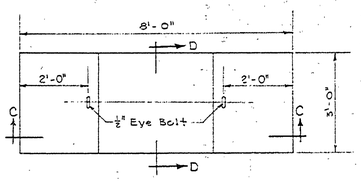

PLAN

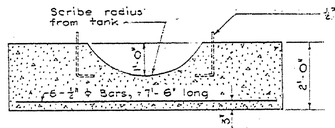

SECTION C-C

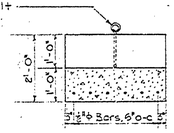

SECTION D-D

TANK SADDLE DETAILS
$\frac{1}{2}$" = 1'-0"

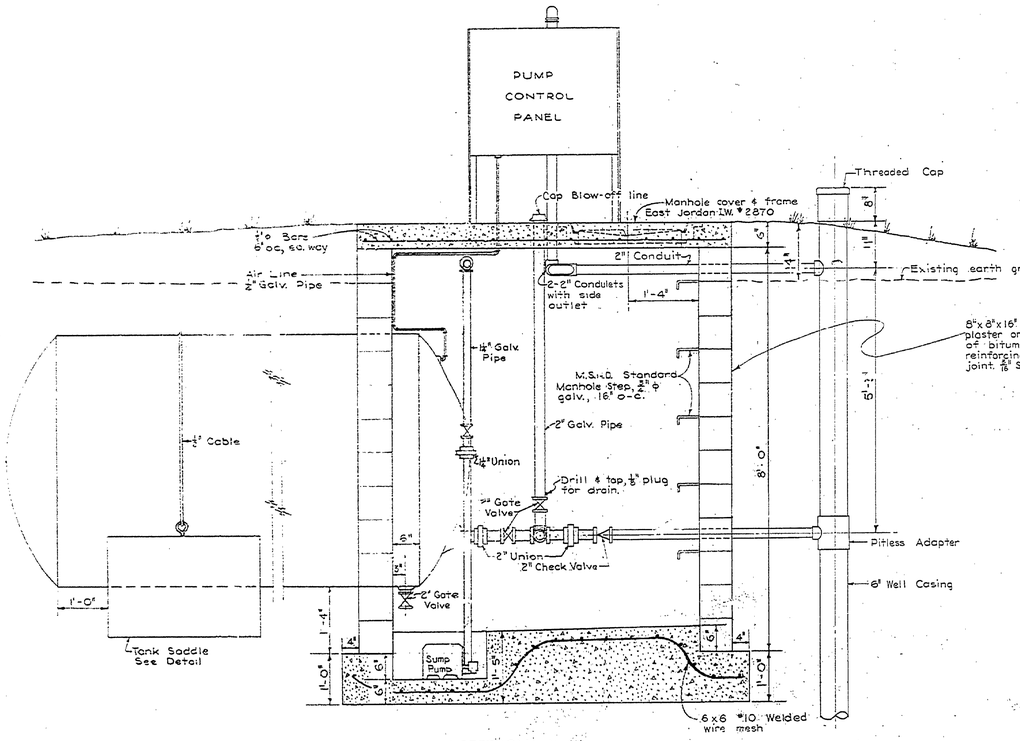

SECTION A-A
$\frac{3}{4}$" = 1'-0"

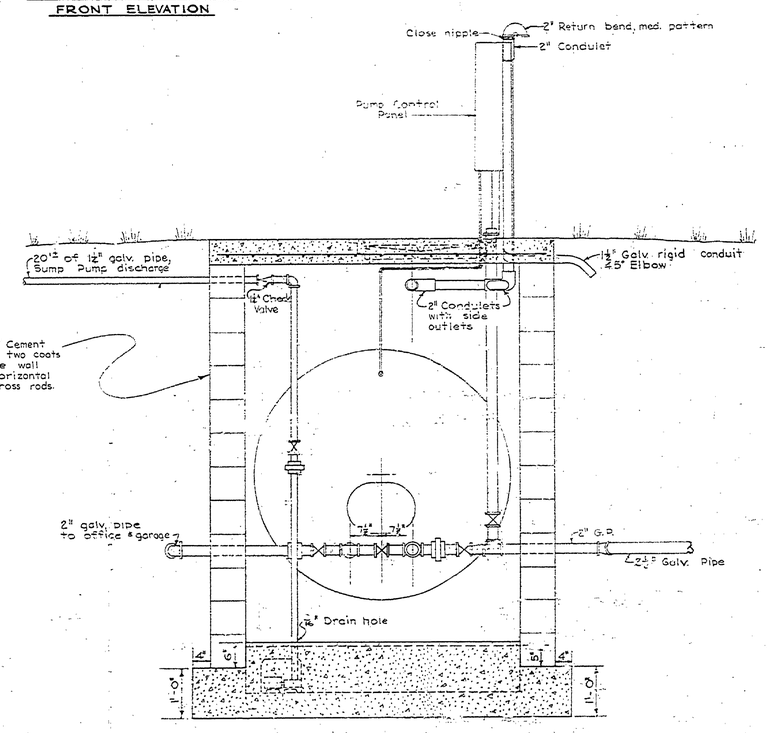

SECTION B-B
$\frac{3}{4}$" = 1'-0"

REVISIONS				
NO.	DATE	BY		DATE	BY
1	3-11-64	D.M.C.	ADDED PITLESS ADAPTER RELOCATED 8" WELL		
2					
3	12-27-63				
4					
5					
6					

APPROVED		DATE
Chief of Division		
Chief of Planning		
State Director of Conservation		
Director of Planning and Development		

REVIEWED		DATE
ARCHITECTURAL		12-17-63
ENGINEERING		12-16-63
LANDSCAPE		12-17-63

		DATE
DESIGNED BY	K.E.B.	Nov. '63
DRAWN BY	D.M.C.	Nov. '63
CHECKED BY	B.H.G.	11-20-63

PUMPING UNIT

MICHIGAN
DEPARTMENT OF CONSERVATION
PARKS AND RECREATION DIVISION

MUSKEGON STATE PARK
SNUG HARBOR PICNIC AREA
WATER & SEWER SYSTEM

SHEET NO. 3 OF 4

PLAN NO. E-110

976-004-39-C4, SHEET 3 OF 9