COMMERCIAL BLUEPRINT SERVICE 290 5-68

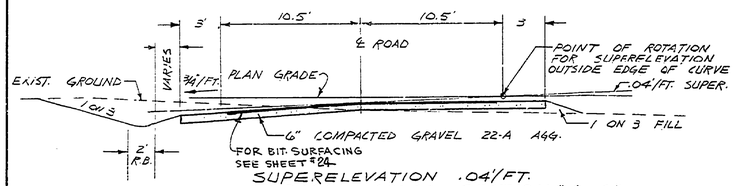

SUPERELEVATION .04/FT.
TYPICAL CROSS SECTION "A-A"
STA. 68+00 SCALE: 1" = 5'

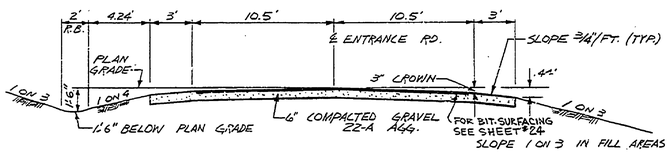

TYPICAL SECTION
ENTRANCE ROAD

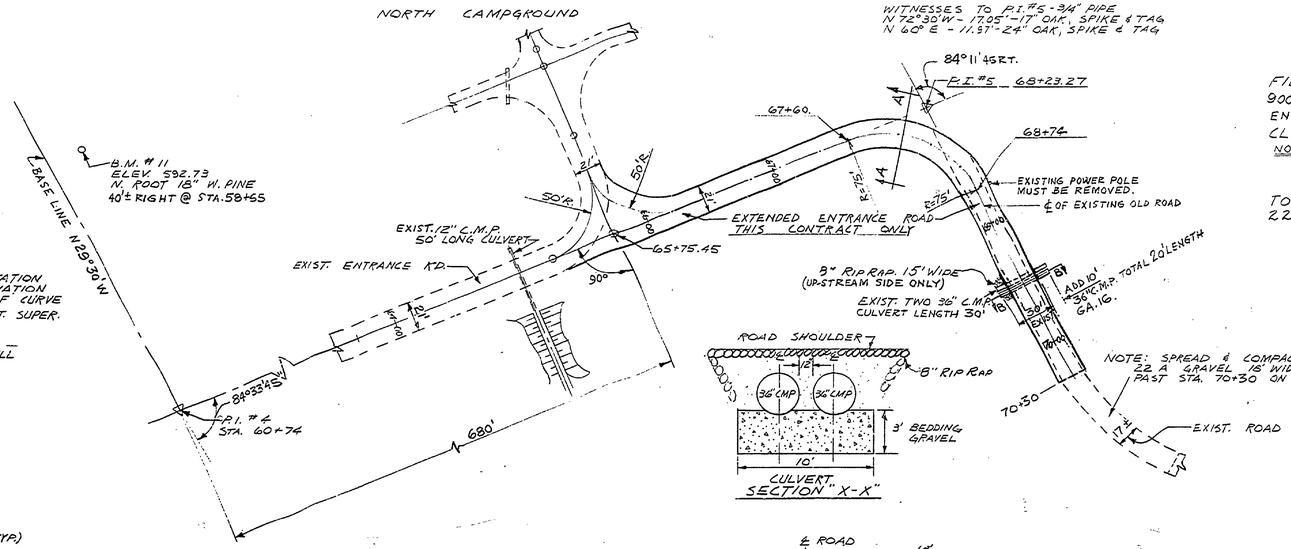

CULVERT SECTION "X-X"

QUANTITIES

FILL	900* CU. YDS.
900* CU. YDS. FROM STA. 19+50 TO STA. 23+50 ENTRANCE ROAD EXTENSION (HFJL 1 MILE APPROX.)	
CLEARING	0.25 ACRES
NOTE: TREES & STUMPS TO BE CUT OFF TO THE EXISTING GROUND LEVEL AND REMOVED IN THIS FILL AREA ONLY. (ON EXTENDED ENTRANCE ROAD)	
TOPSOIL, SEED & MULCH	0.50 AC.
22-A AGG. BASE 6" DEEP	1,570 SQ. YDS.

NOTE: SPREAD & COMPACT 6" OF 22 A GRAVEL 18' WIDE 100 FT. PAST STA. 70+30 ON EXIST. ROAD

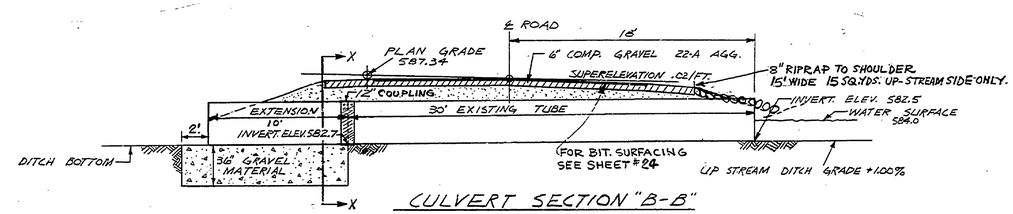

CULVERT SECTION "B-B"

PLAN
SCALE: 1" = 50'

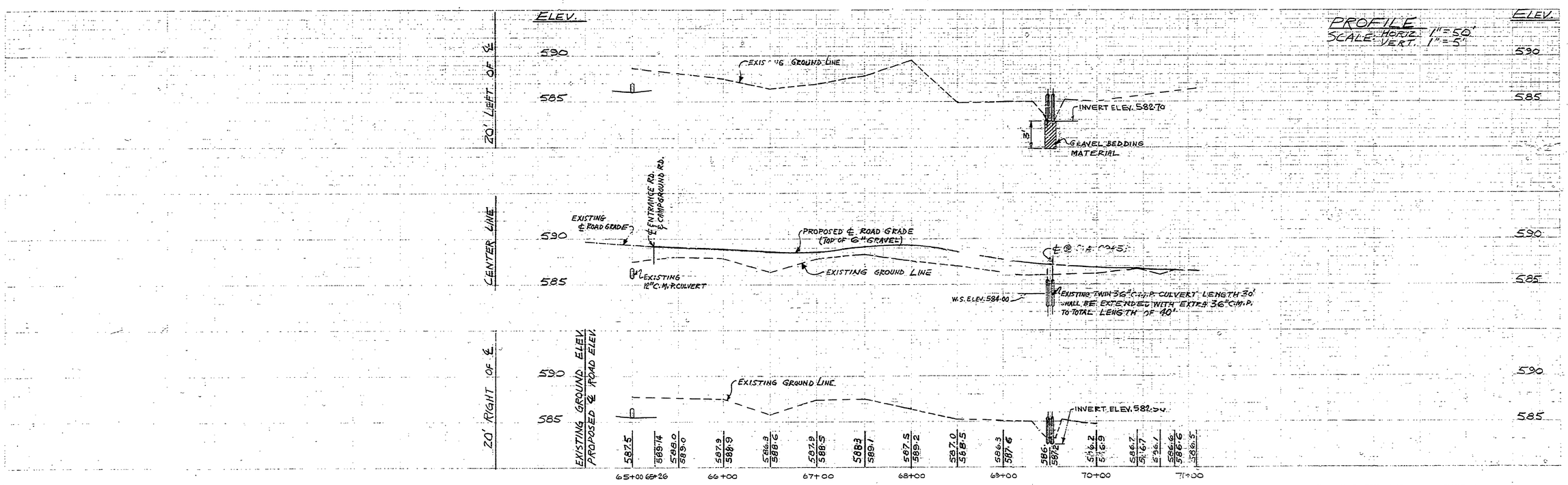

SURVEYED BY Mc CANN		DRAWN BY B. BOYCE	2-70	NO.	DATE	BY	REVISIONS	NO.	DATE	BY	REVISIONS	MICHIGAN DEPARTMENT OF CONSERVATION	EXTENDED ENTRANCE ROAD PLAN-PROFILE
DESIGNED BY A. PETRAVICIUS	2-70	CHECKED BY		1.				3.					
	DATE		DATE	2.				4.					

SHEET NO. 9 OF
FOR PROJECT NO. 1065

P.J. HOFFMASTER STATE PARK
SHEET 9 OF 24 PLAN NO. E-105