DCE-ELLIOTT 2-72 49387

P.O.B. P.K. ℄ Tdg Sta. 1+00
℄ Park Ent. Rd.
N 65° W, 49.80', 24" Elm (BM 33A)
S 15° W, 32.05', 10" Pine

BM #33A Lt. 25' 10+47 P.K. Nail & Cap
in East Root of 24" Elm.
Elev. 606.42

P.T. Sta. 2+15.58 1/2" Pipe
S 74° E, 10.54', 6" W. Pine
S 18° W, 5.05', 6" " "

P.O.E. Sta 4+99.98 1/2" Pipe
S 4° W, 15.04', 10" Oak
N 74° W, 15.00', 24" Pine

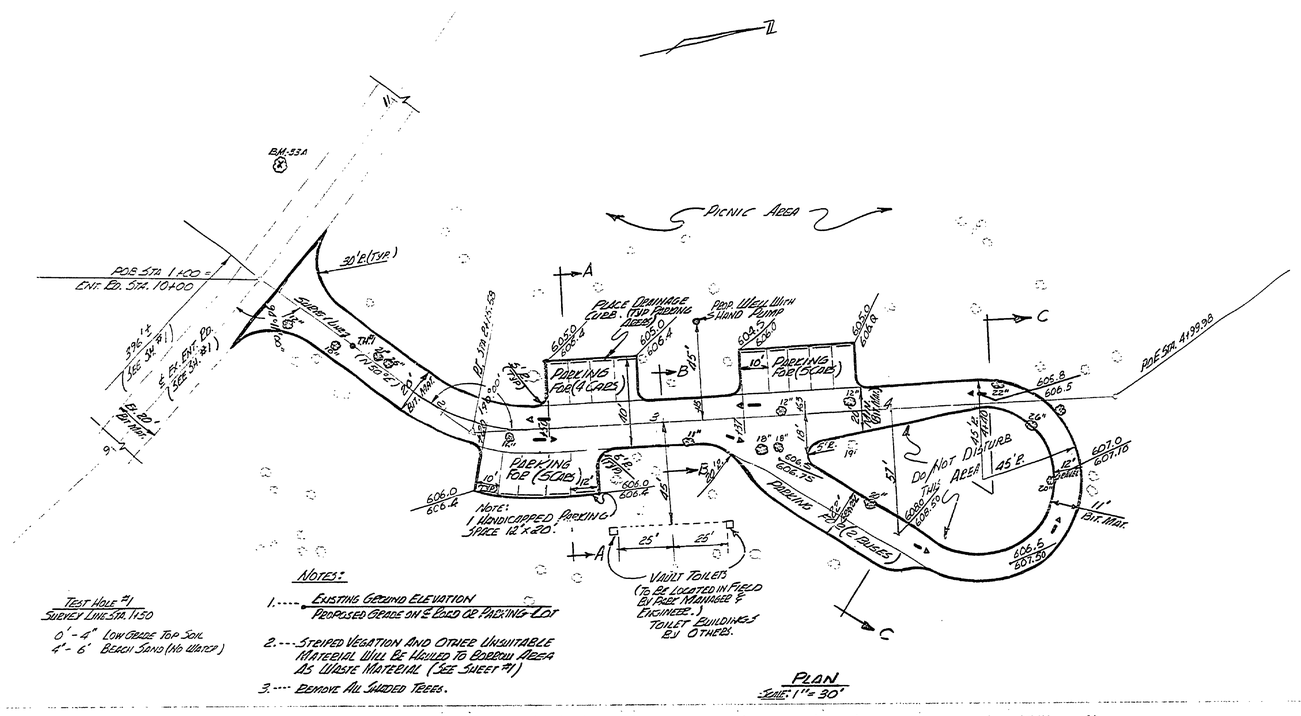

PLAN
Scale 1" = 30'

Test Hole #1
Survey Line Sta. 1+50
0'-4' Low Grade Top Soil
4'-6' Beach Sand (No Water)

NOTES:

1. Existing Ground Elevation / Proposed Grade on ℄ Road or Parking Lot
2. Striped Vegetation And Other Unsuitable Material Will Be Hauled To Borrow Area As Waste Material (See Sheet #1)
3. Remove All Guided Trees.

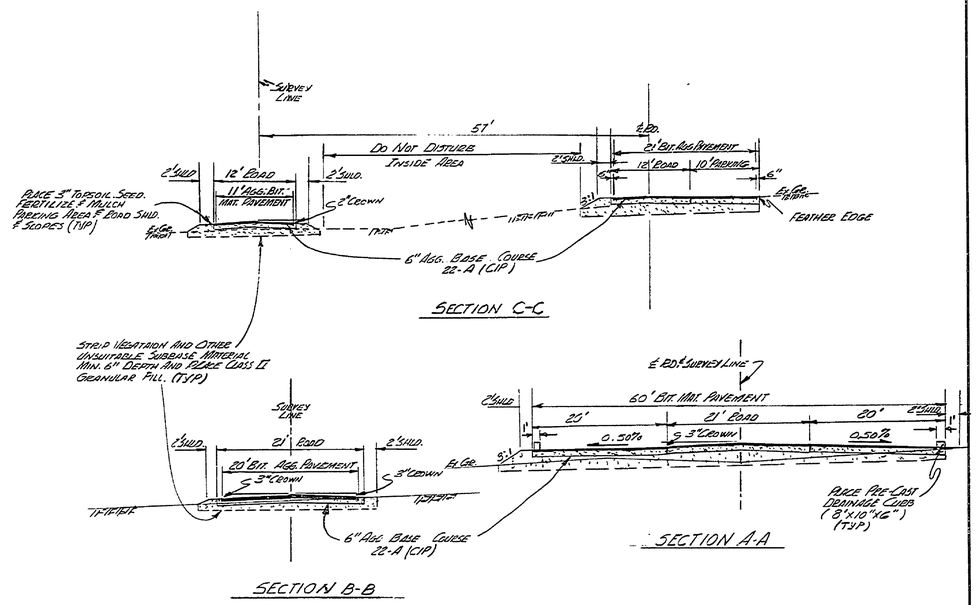

PROFILE
Scale Vert 1" = 5', Horz 1" = 30'

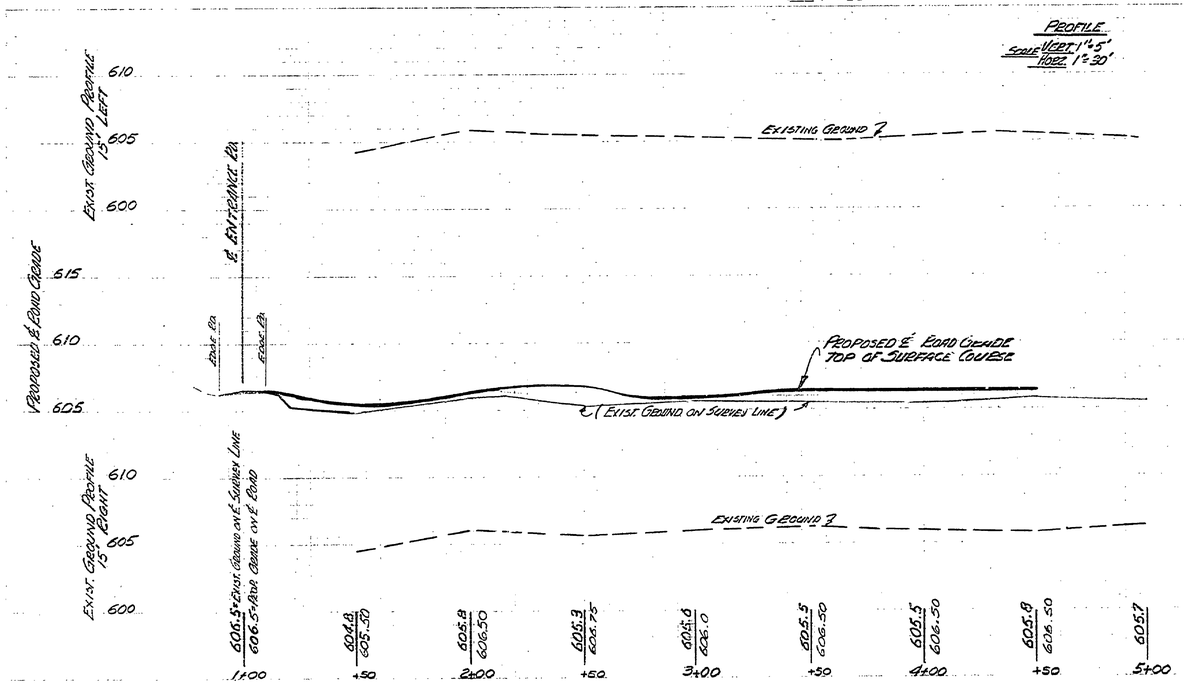

SURVEYED BY R. Roon	10-75	DRAWN BY J. Lemmon	11-75	NO.	DATE	BY	REVISIONS	NO.	DATE	BY	REVISIONS	MICHIGAN DEPARTMENT OF NATURAL RESOURCES	SOUTH PICNIC AREA DEVELOPMENT
DESIGNED BY A. Petravicius	11-75	CHECKED BY		1.				3.					
	DATE		DATE	2.				4.					

SHEET NO. 2 OF 4
FOR PROJECT NO. 21-9660
Picnic Area Development

P.J. Hoffmaster State Park
SHEET 2 OF 4 PLAN NO. E-111