7L-1038 COMMERCIAL BLUEPRINT SERVICE 5-69

HOFFMASTER STATE PARK NORTH CAMPGROUND - PEDESTRIAN CIRCULATION

NORTH SCALE: RIGHT - 1 in = 300 ft
BELOW - 1 in = 100 ft

PEDESTRIAN CIRCULATION GUIDELINES:

1. Better utilize the natural resource base of the north campground area. - open space & stream
2. Provide convenient pedestrian link between existing campground loops
3. Establish a path system between the campground areas and the other park activity areas & facilities. (beach, interpretive trails etc.)
4. Insure reasonable separation of pedestrian movement and vehicular circulation
5. Provide for some adequate camper privacy by detracting pedestrian traffic to major foot access.

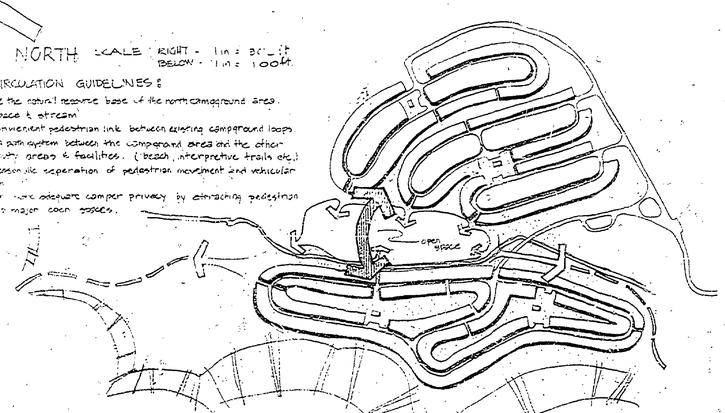

1 SCHEMATIC DIAGRAM:

LEGEND -
- CAMPGROUND LOOP
- PEDESTRIAN PATH THROUGH CAMPING LOOP
- PEDESTRIAN LINK BETWEEN CAMPGROUNDS
- OPEN SPACE
- COLLECTOR PATHS
- PATH SYSTEM TO ACTIVITY AREAS
- PATH SYSTEM EXTENSION OR UPGRADING

2 DEVELOPMENT CONCEPT

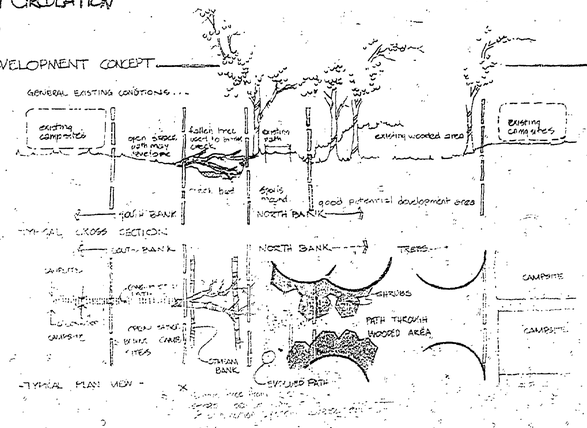

3 DEVELOPMENT PROPOSAL

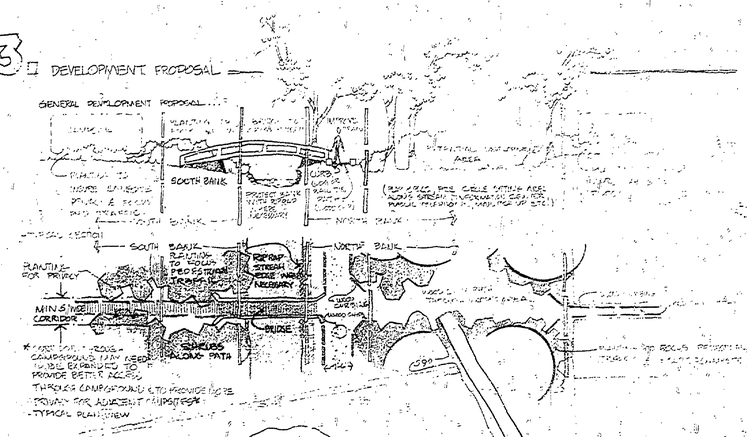
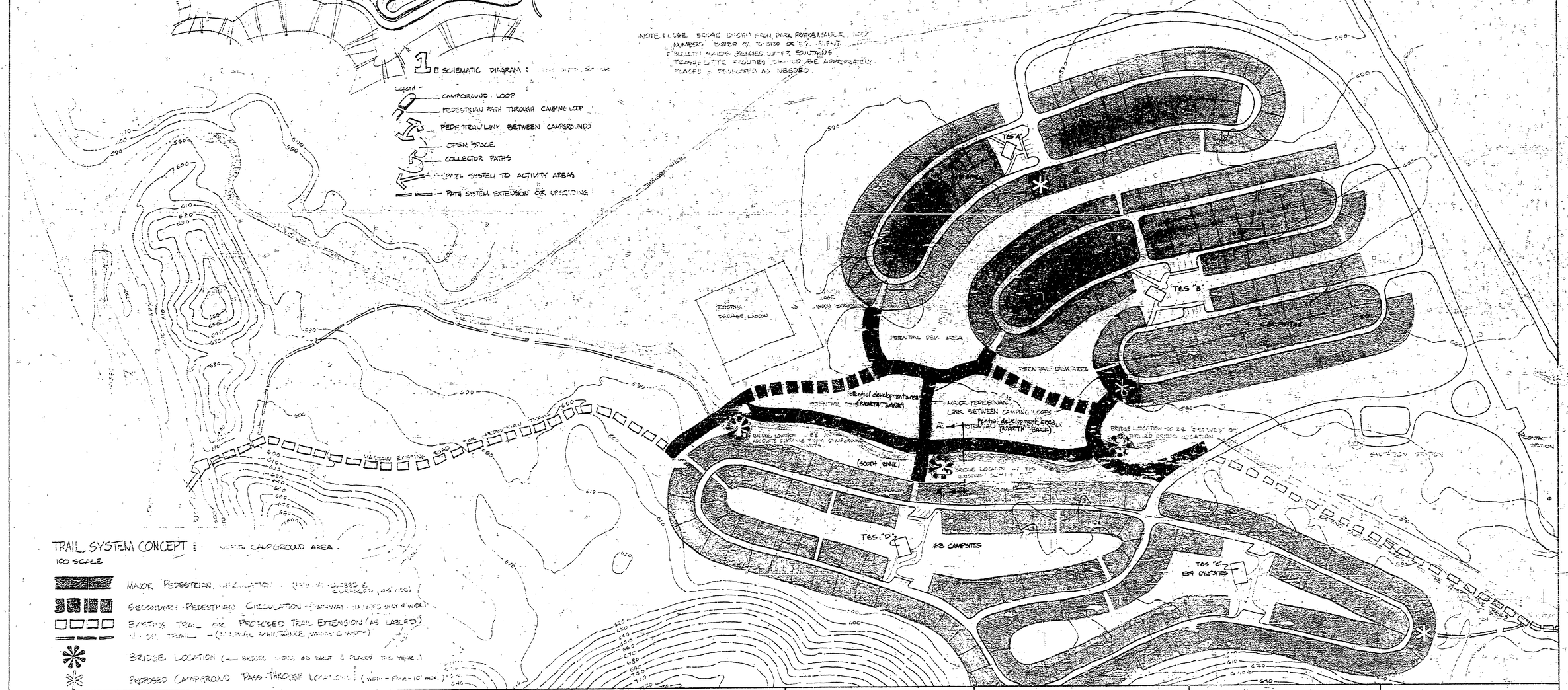
NOTE: 1. USE SIGNAGE SIMILAR FROM PARK PROTOTYPE MANUAL (NOTE NUMBERS 8/2129 & 8/3130 OF 8/71 ALENT)
2. BULLETIN BOARDS, BENCHES, WATER FOUNTAINS, TRASH CANS, ETC. TO BE APPROPRIATELY PLACED & DEVELOPED AS NEEDED