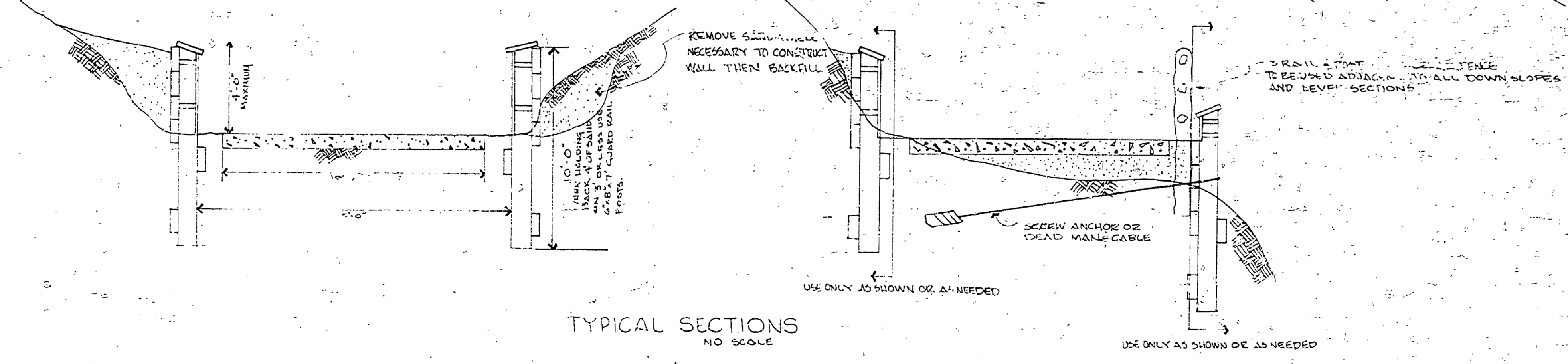
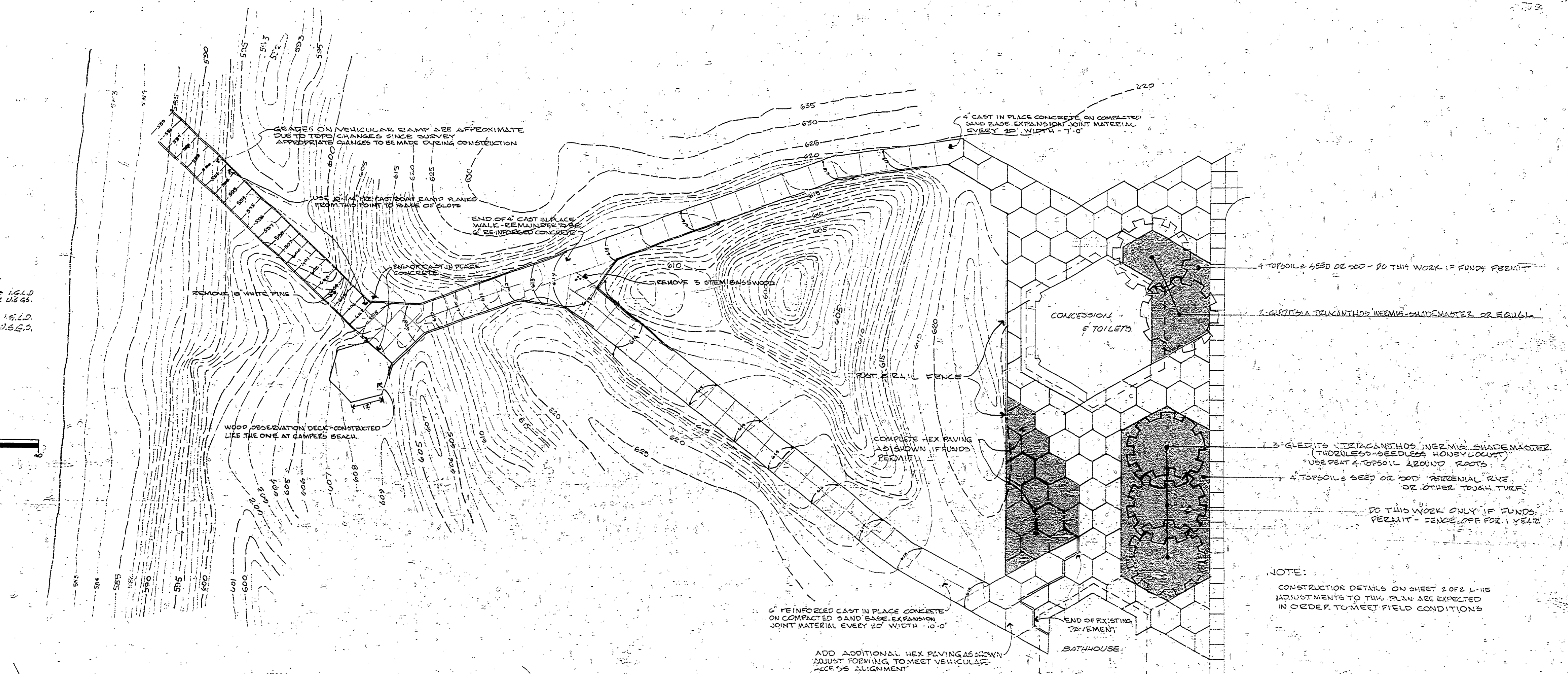
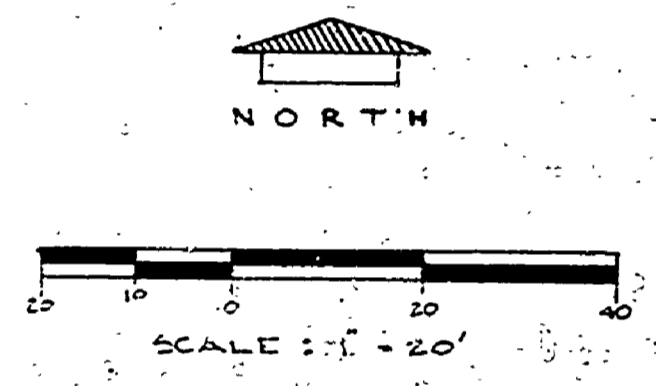


LAKE MICHIGAN
 JULY FEB 1977 ST. 100 16 LD
 515.12 U.S.G.S.
 SURVEYED TO 75
 514.25 14 LD
 581.65 U.S.G.S.



NOTE:
 CONSTRUCTION DETAILS ON SHEET 2 OF 2 L-15
 ADJUSTMENTS TO THIS PLAN ARE EXPECTED
 IN ORDER TO MEET FIELD CONDITIONS

REVIEWED: *[Signature]* 4/21/77
 IN CHARGE, PROGRAM PLANNING DATE
 APPROVED: *[Signature]* 4/22/77
 CHIEF, PARKS DIVISION DATE

SURVEYED BY	DRAWN BY	NO.	DATE	BY	REVISIONS	NO.	DATE	BY	REVISIONS	MICHIGAN DEPARTMENT OF NATURAL RESOURCES	BEACH ACCESS SHEET TITLE	W.S. HOFFMASTER STATE PARK AREA OR PARK	PROJECT
DESIGNED BY	CHECKED BY	1.				3.							PROJECT
	DATE	2.				4.							SHEET 1 OF 2 PLAN NO. L-15