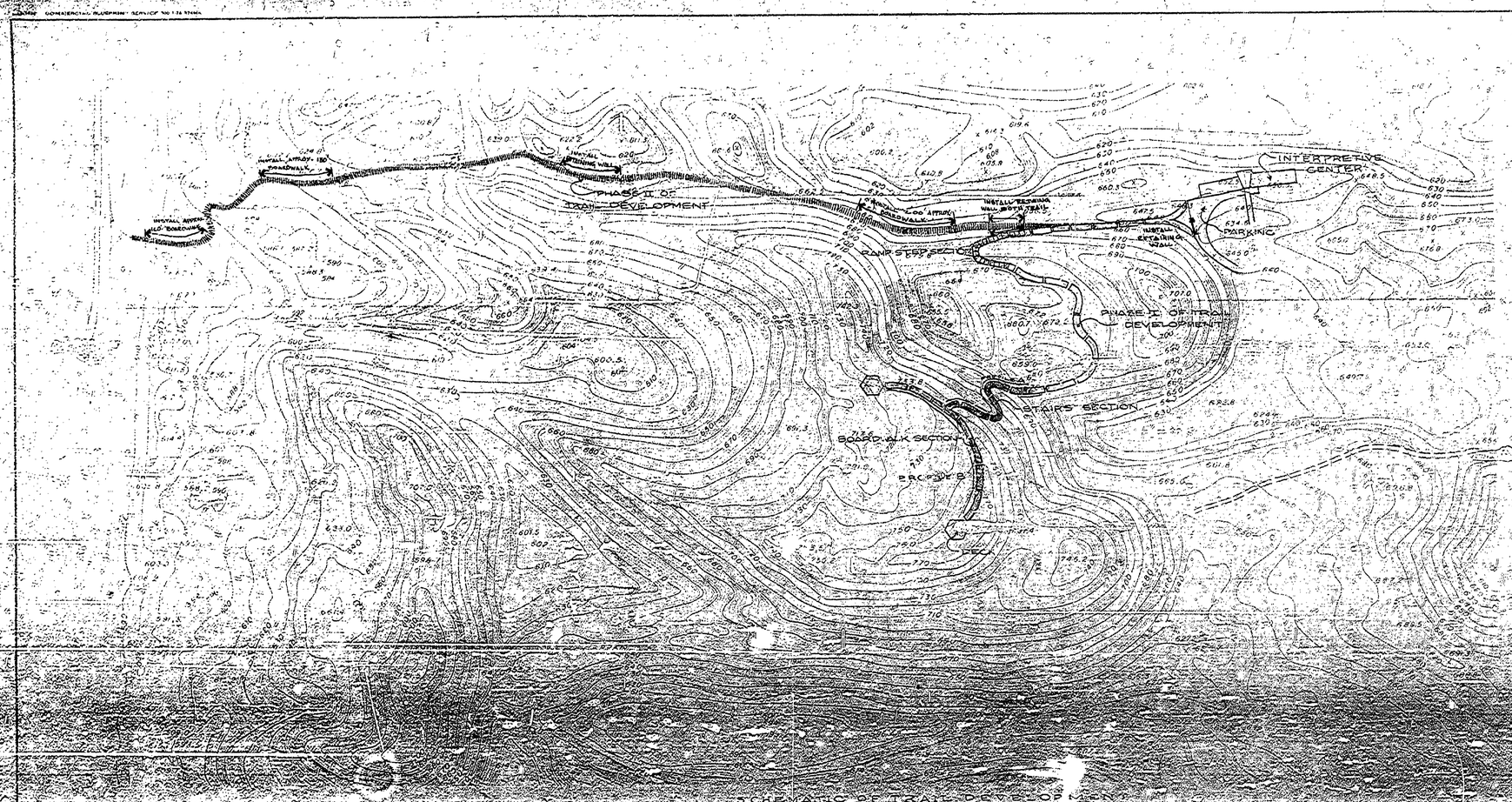

SCHEMATIC OF TRAIL DEVELOPMENT

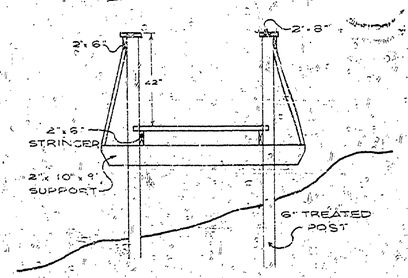

BOARDWALK ELEVATION
NO SCALE

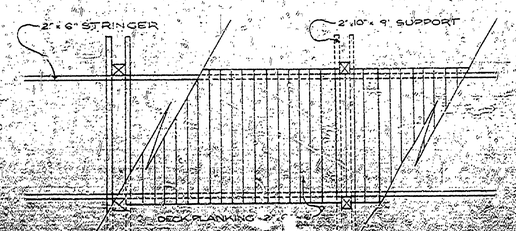

BOARDWALK PLAN
NO SCALE

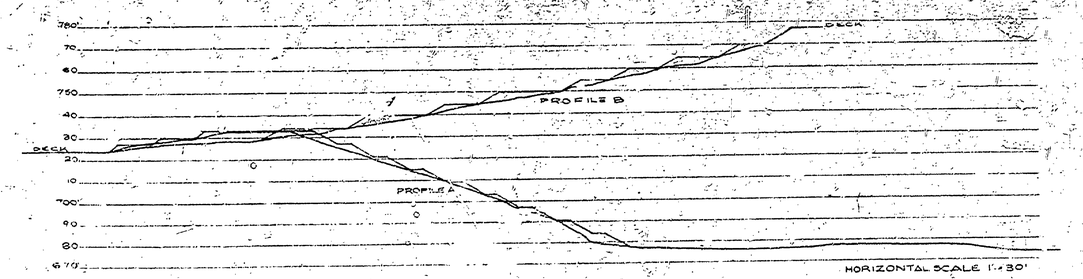

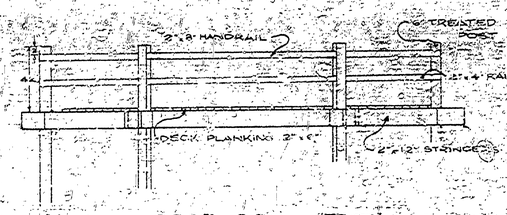

DECK ELEVATION
NO SCALE

NOTE: DECK ON LOWER ELEVATION TO HAVE SIDES OF 12' LENGTH AND AREA OF 3[illegible] SQ. PLATFORM ON HIGHER ELEVATION TO HAVE 10' SIDES AND AREA OF 255' SQ.

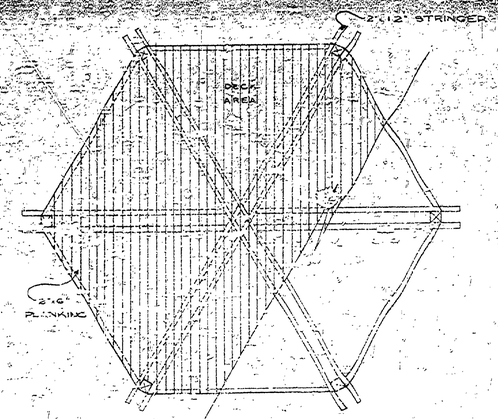

DECK PLAN
NO SCALE

SURVEYED BY		DRAWN BY R. STUART	NO.	DATE	BY	REVISIONS	NO.	DATE	BY	REVISIONS	MICHIGAN DEPARTMENT OF NATURAL RESOURCES
DESIGNED BY	DATE	CHECKED BY	1.	3-28-77	GEH	SHOW AREAS OF EROSION CONTROL WORK	3.				
			2.				4.				

P.J. HOFFMASTER

SHEET TITLE

AREA OR PARK

PROJECT: INTERPRETIVE TRAIL AND DUNE WALK EROSION CONTROL

PROJECT NO.

SHEET 1 OF 3

PLAN NO. L-116