SCHEMATIC OF TRAIL DEVELOPMENT

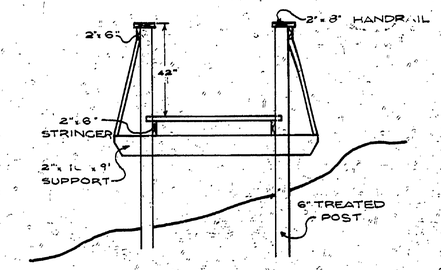

BOARDWALK ELEVATION
NO SCALE

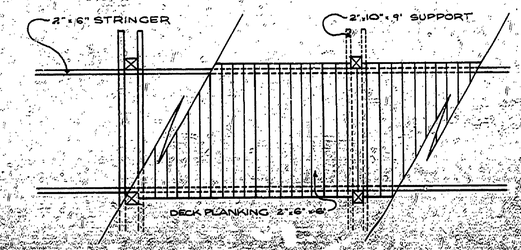

BOARDWALK PLAN
NO SCALE



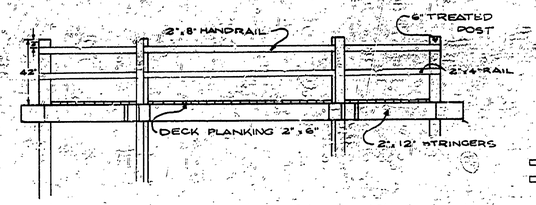

DECK ELEVATION
NO SCALE

NOTE: DECK ON LOWER ELEVATION TO HAVE SIDES OF 12' LENGTH AND AREA OF 378' SQ. PLATFORM ON HIGHER ELEVATION TO HAVE 10' SIDES AND AREA OF 255' SQ.

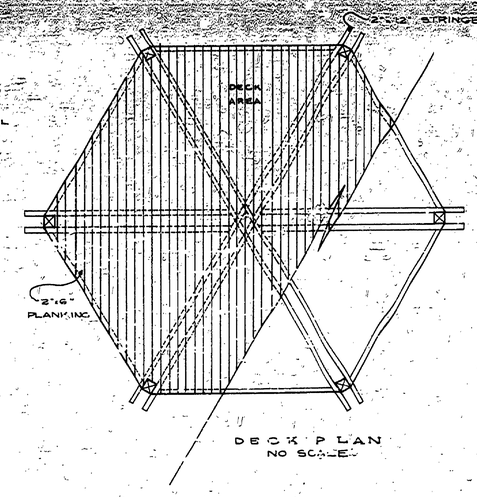

DECK PLAN
NO SCALE

SURVEYED BY DESIGNED BY DATE	DRAWN BY P STUART CHECKED BY DATE	NO. DATE BY REVISIONS 1. 2.	NO DATE BY REVISIONS 3. 4.	MICHIGAN DEPARTMENT OF NATURAL RESOURCES	P.J. HOFFMASTER DETAILS SHEET TITLE

AREA OR PARK
INTERPRETIVE TRAIL AND DUNE WALK
PROJECT

PROJECT NO.
SHEET 1 OF 3
PLAN NO. R-12-18-74
2 of 3
L-116