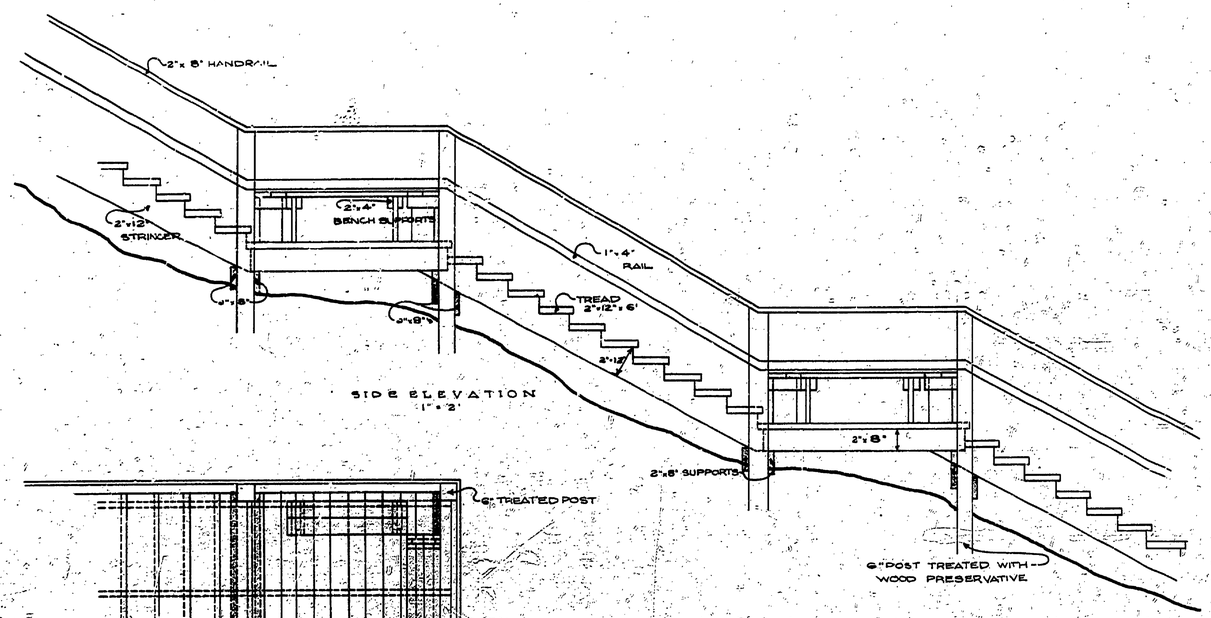

SIDE ELEVATION 1" = 2'

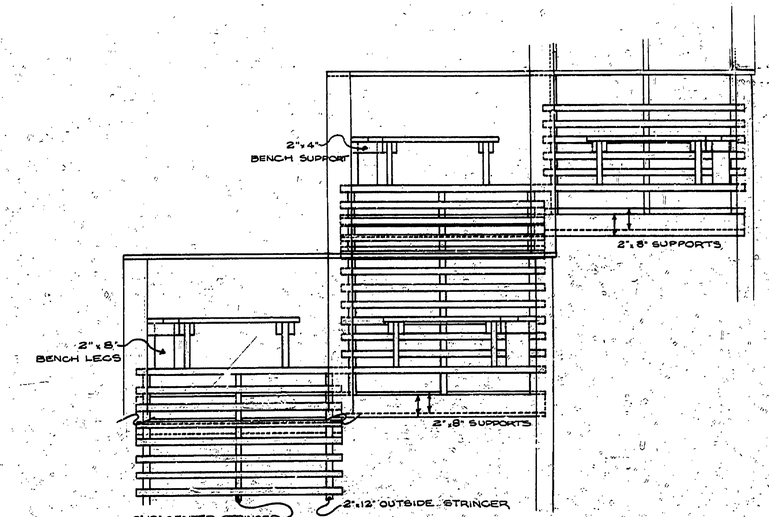

END ELEVATION 1" = 2'

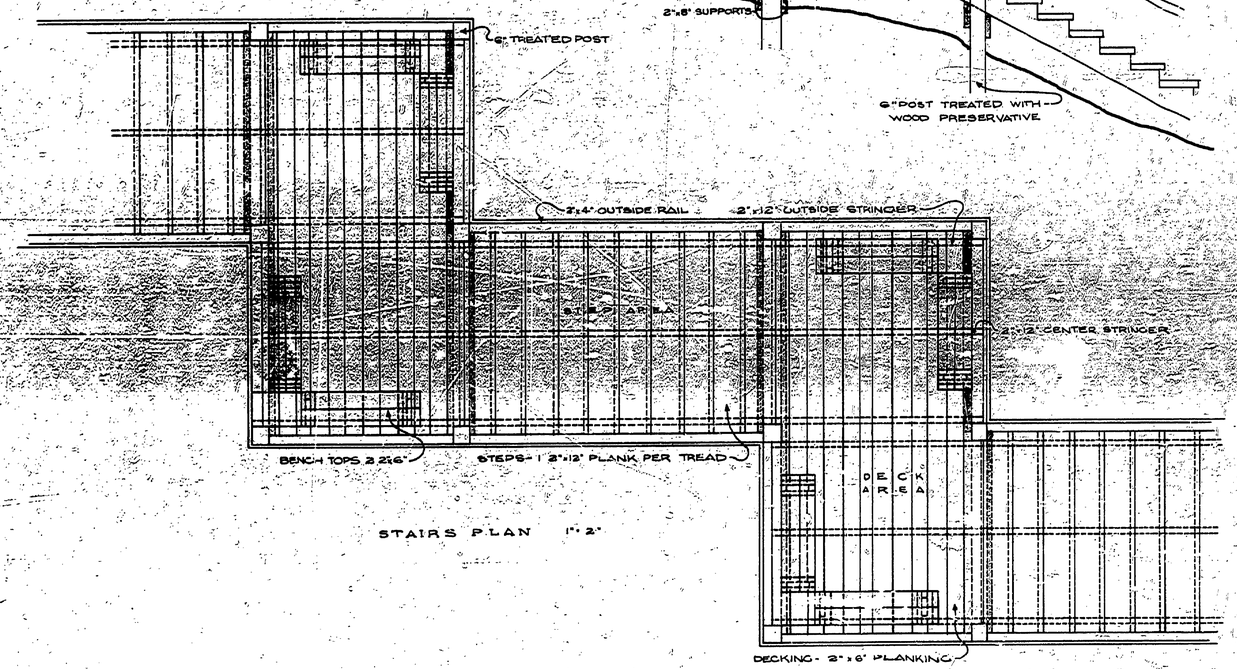

STAIRS PLAN 1" = 2'

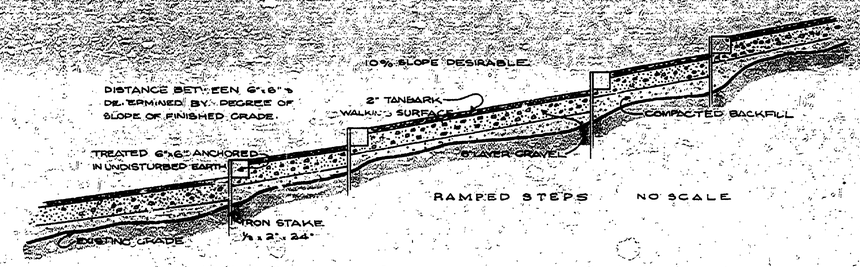

RAMPED STEPS NO SCALE

SURVEYED BY	DRAWN BY P. STUART	NO. DATE BY REVISIONS	NO. DATE BY REVISIONS	MICHIGAN DEPARTMENT OF NATURAL RESOURCES	P.J. HOFFMASTER DETAILS
DESIGNED BY P. STUART	CHECKED BY DATE				SHEET TITLE

AREA OR SITE: INTERPRETIVE TRAIL AND DUNE WALK
PROJECT
PROJECT NO.
SHEET 2 OF 2 3 of 3
PLAN NO. ~~R-12-10-75~~ L-116