
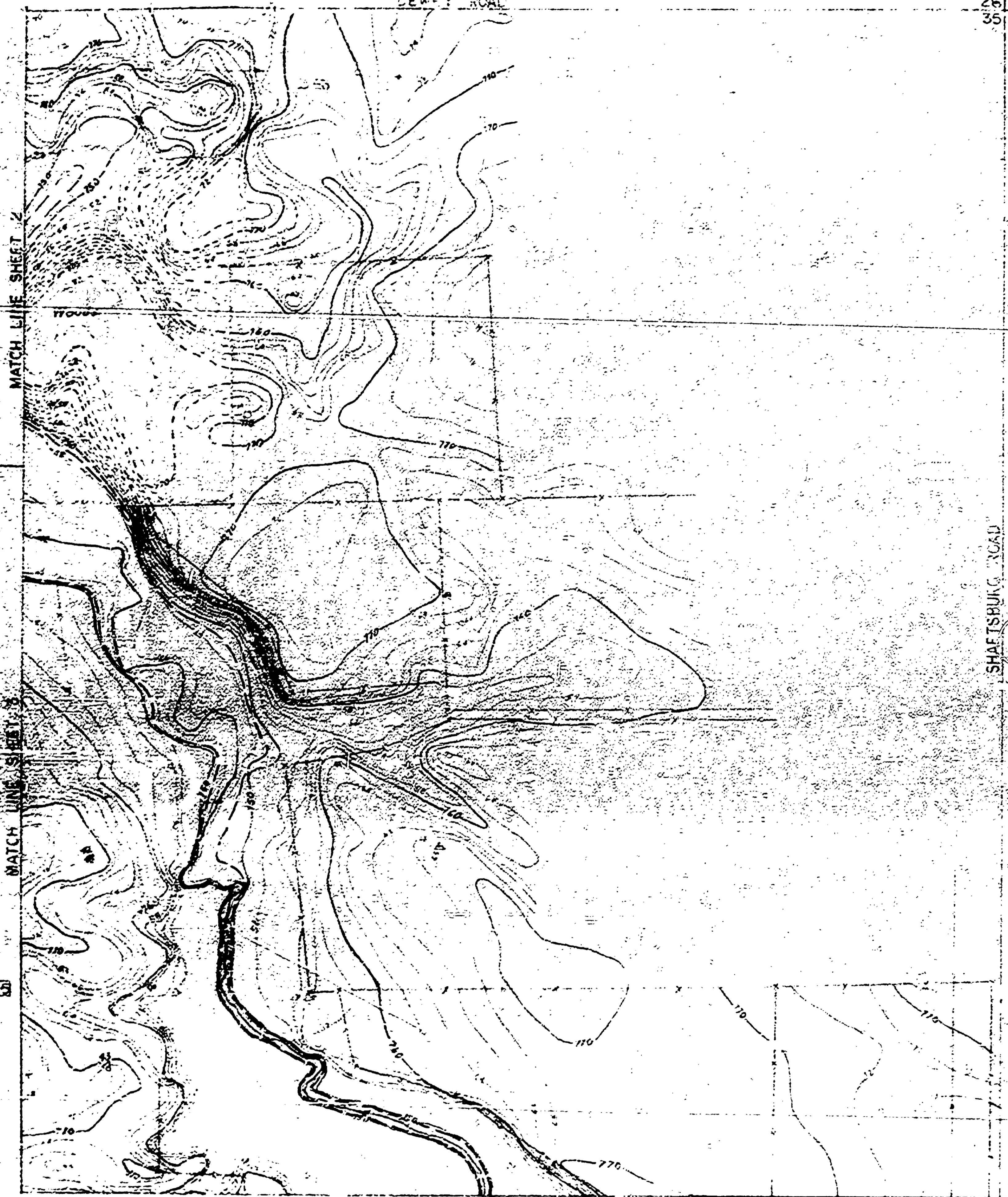



LEWIS ROAD

26125
35136



SHAFISBUCK ROAD

MATCH LINE SHEET 6



72N-11E

TOPOGRAPHIC SURVEY BEAR CREEK (SOUTH) STRUCTURE SITE MIDDLE RIVER WATERSHED SHIawassee COUNTY, MICHIGAN			
U. S. DEPARTMENT OF AGRICULTURE SOIL CONSERVATION SERVICE			
Designed by.....	Date.....	Approved by.....	Drawn by.....
Team R. BAKEMAN	1966		
Traced by BAKEMAN	1966		
Checked.....			
	Sheet No. 5	Drawing No. R-5	7 of 13