


LEGEND

EXISTING PROPOSED

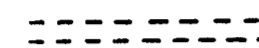
PARK BOUNDARY LINE




PARK ROADS



ACCESS ROADS



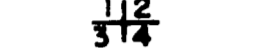
HORSE TRAILS



BUILDINGS



SECTION CORNERS



CAPACITIES

TOTAL ACREAGE.....972.87 ACRES

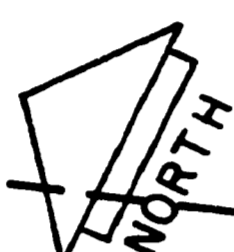
TOTAL PARKING.....441 CARS

TOTAL CAMPSITES.....340 SITES

TOTAL CAPACITY.....3,274 PERSONS

VICINITY MAP

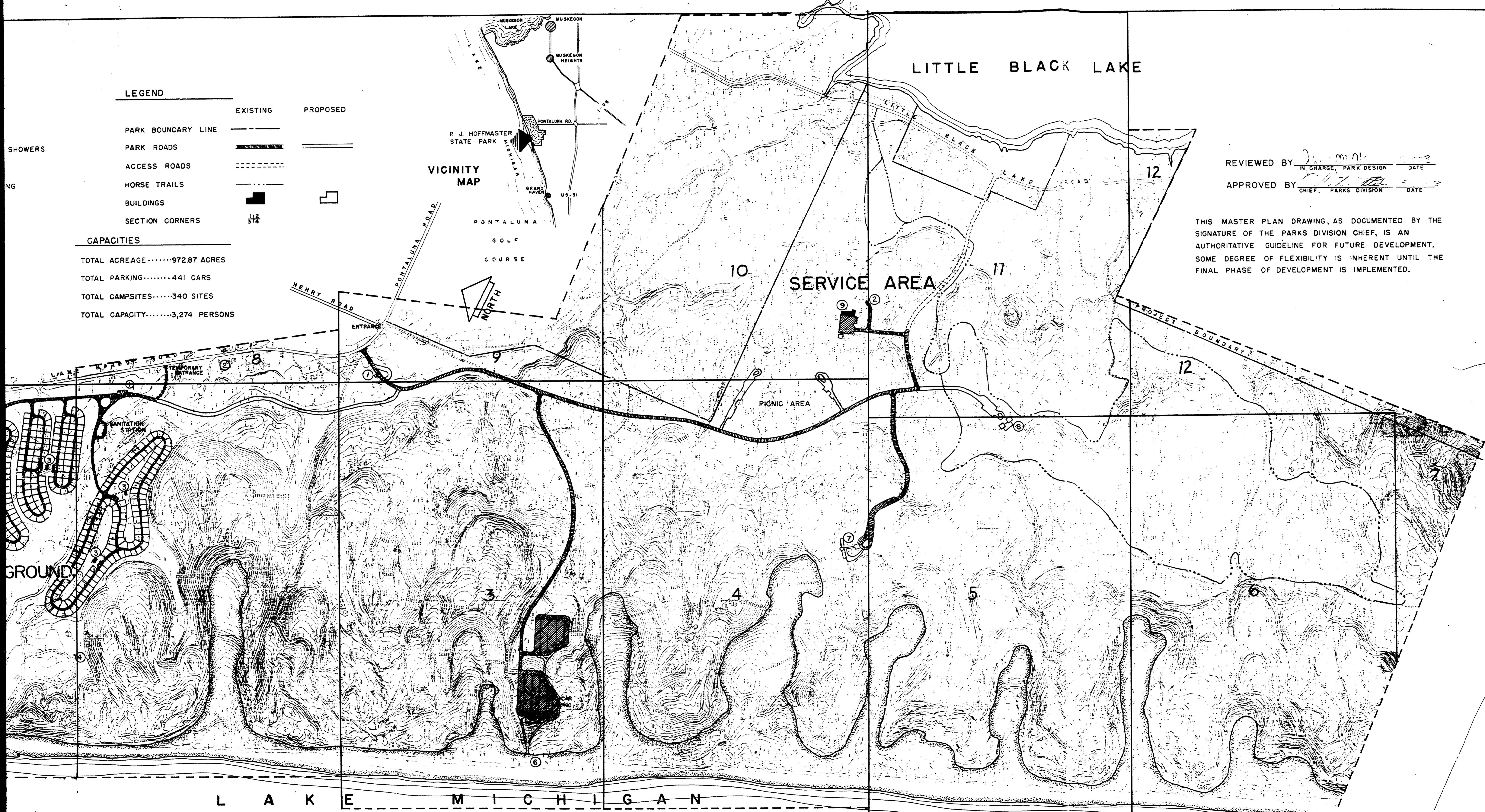
P. J. HOFFMASTER STATE PARK
PONTALUNA
GOLF COURSE



LITTLE BLACK LAKE

REVIEWED BY J. M. O'Neil IN CHARGE, PARK DESIGN DATE 1-22-63
APPROVED BY [Signature] CHIEF, PARKS DIVISION DATE 1-22-63

THIS MASTER PLAN DRAWING, AS DOCUMENTED BY THE SIGNATURE OF THE PARKS DIVISION CHIEF, IS AN AUTHORITATIVE GUIDELINE FOR FUTURE DEVELOPMENT. SOME DEGREE OF FLEXIBILITY IS INHERENT UNTIL THE FINAL PHASE OF DEVELOPMENT IS IMPLEMENTED.



GROUND

L A K E M I C H I G A N

INDEX

--- SHEET BORDER
--- SURVEY BOUNDARY

DATE OF PHOTOGRAPHY APRIL 1962
DATE OF MAPPING JANUARY 1963

SCALE - 1" = 300'

MICHIGAN DEPARTMENT OF CONSERVATION PARKS AND RECREATION DIVISION

P. J. HOFFMASTER STATE PARK
TOPO INDEX SHEET

NO. OF 1 OF 1

PLAN NO. L-98