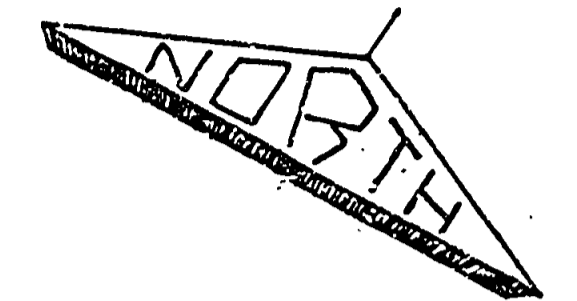
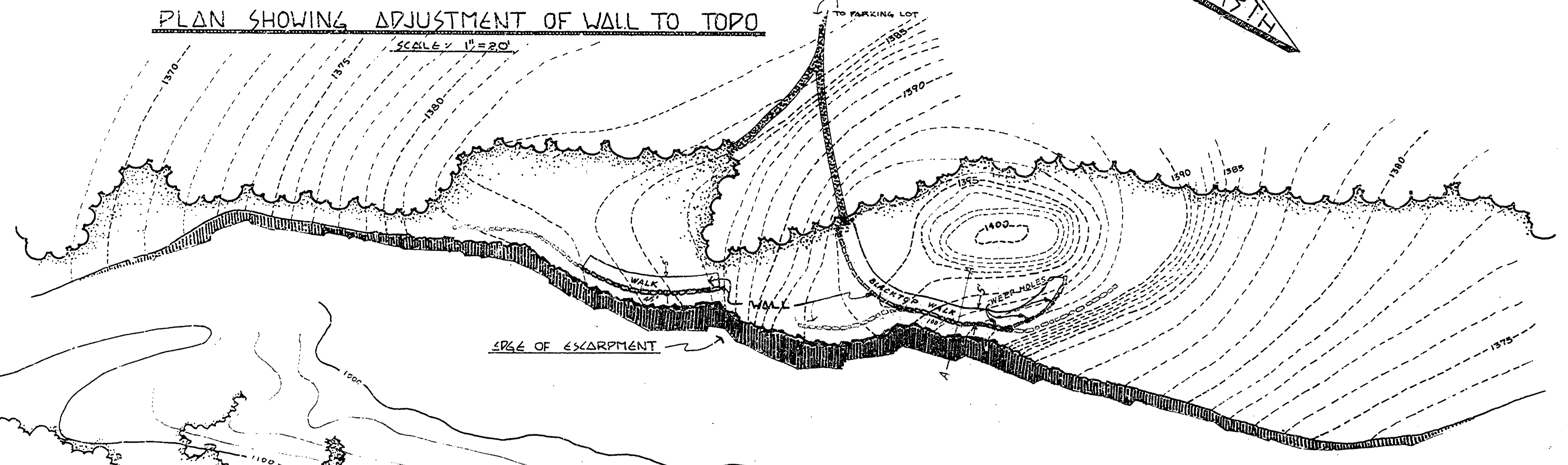
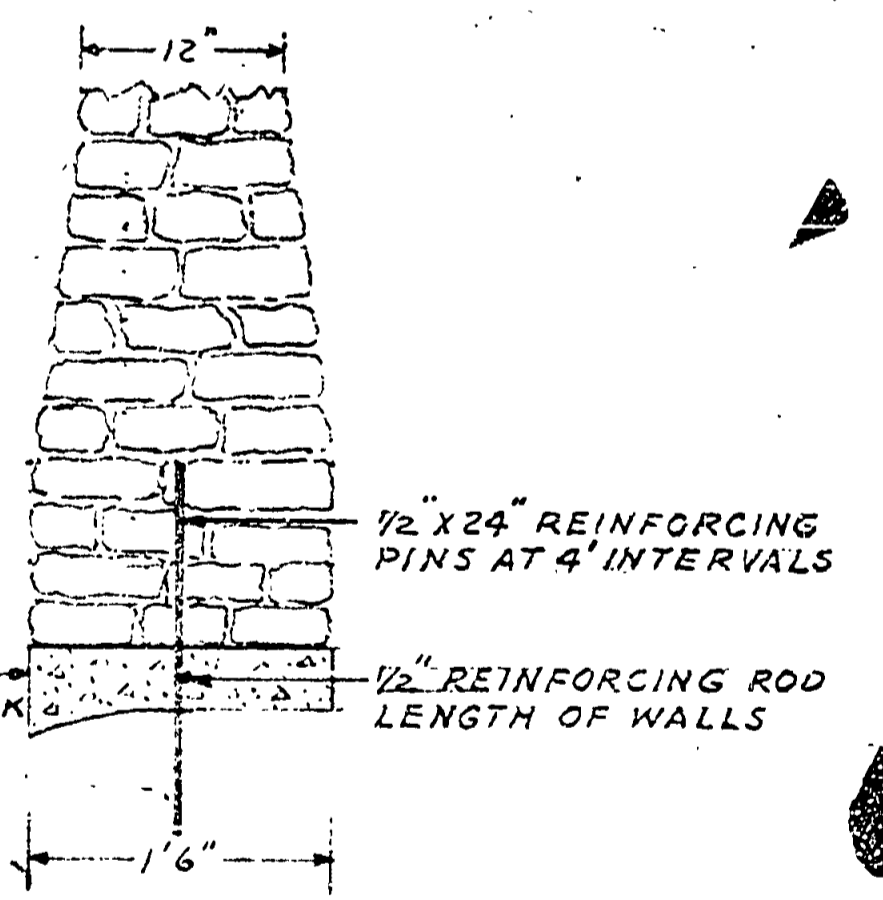



PLAN SHOWING ADJUSTMENT OF WALL TO TOPO



PLAN SHOWING RELATIONSHIP TO LAKE OF THE CLOUDS



NOTE - STONE TO BE INDIGENOUS AND LAID WITH MORTAR JOINTS.

APPROVED BY: _____
CHIEF OF PARKS & RECREATION SECTION DATE

DESIGNED BY	DRAWN BY A. P. CRONIN	12-27-65	NO. DATE BY	REVISIONS	NO. DATE BY	REVISIONS	MICHIGAN DEPARTMENT OF CONSERVATION	PORCUPINE MTS. STATE PARK LAKE OF THE CLOUDS OVERLOOK AREA	SHEET NO. 2 OF 2	FOR PROJECT NO.	SHEET 2 OF 2	PLAN NO. 1-115
SIGNED BY	CHECKED BY	DATE	DATE									

TYPE J CORNER STAKE OK