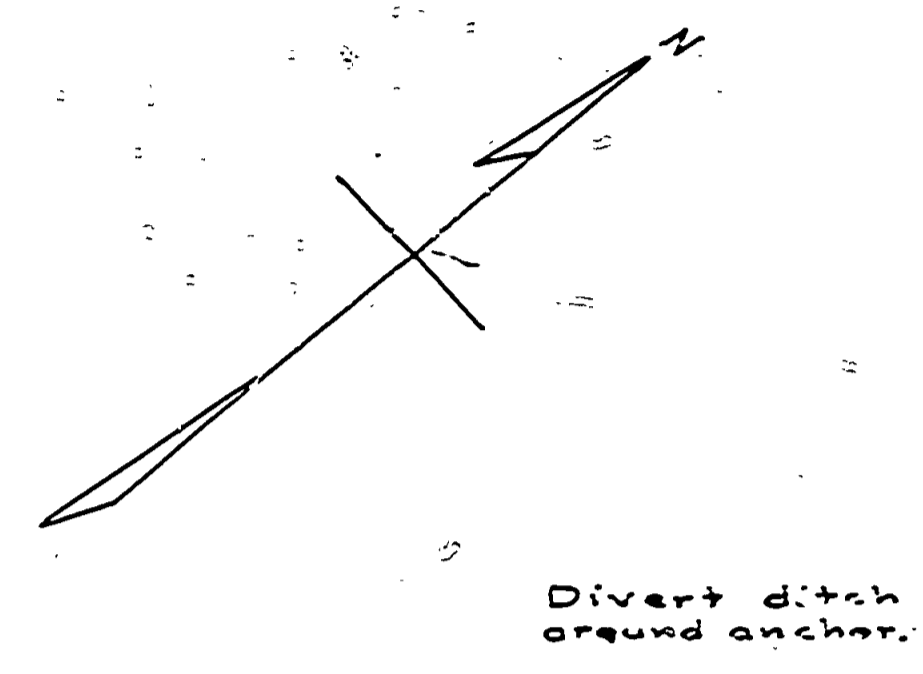
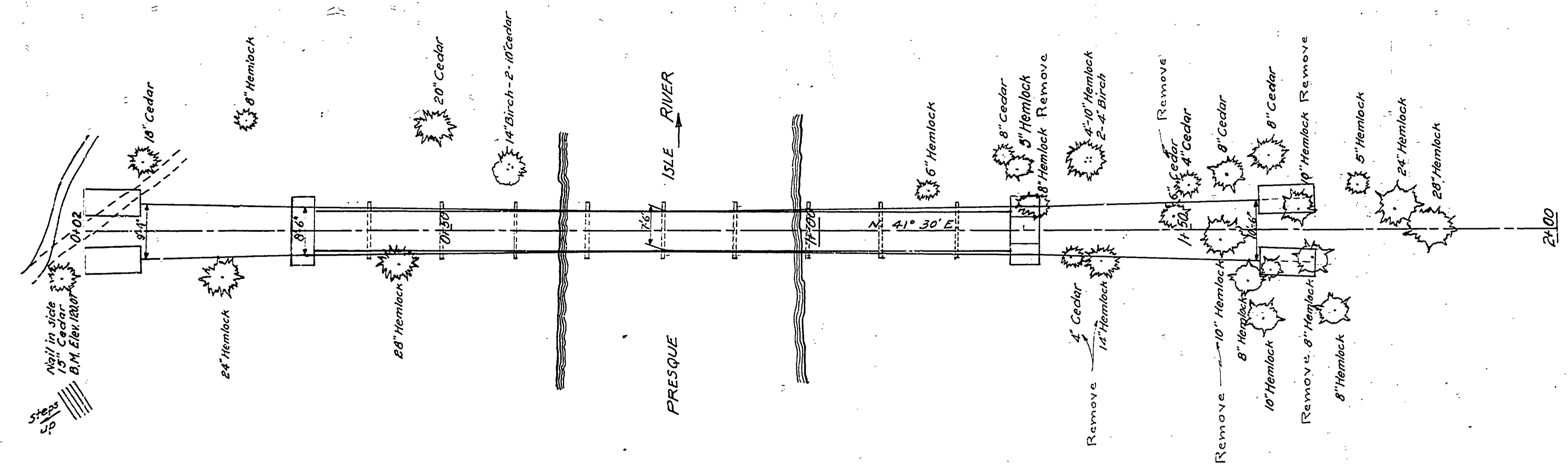


DRAWN BY		REVIEWED BY SECTIONS		APPROVED BY		REVISIONS	
B.H.G.		J.I.R.	J.I.R.	[Signature]		4	
CHECKED BY		ARCHITECTURAL	ENGINEERING	ASSISTANT CHIEF IN CHARGE		5	
DATE		LANDSCAPE		OF DESIGN		6	
1 April 1953				DATE			
				DATE			
				DATE			

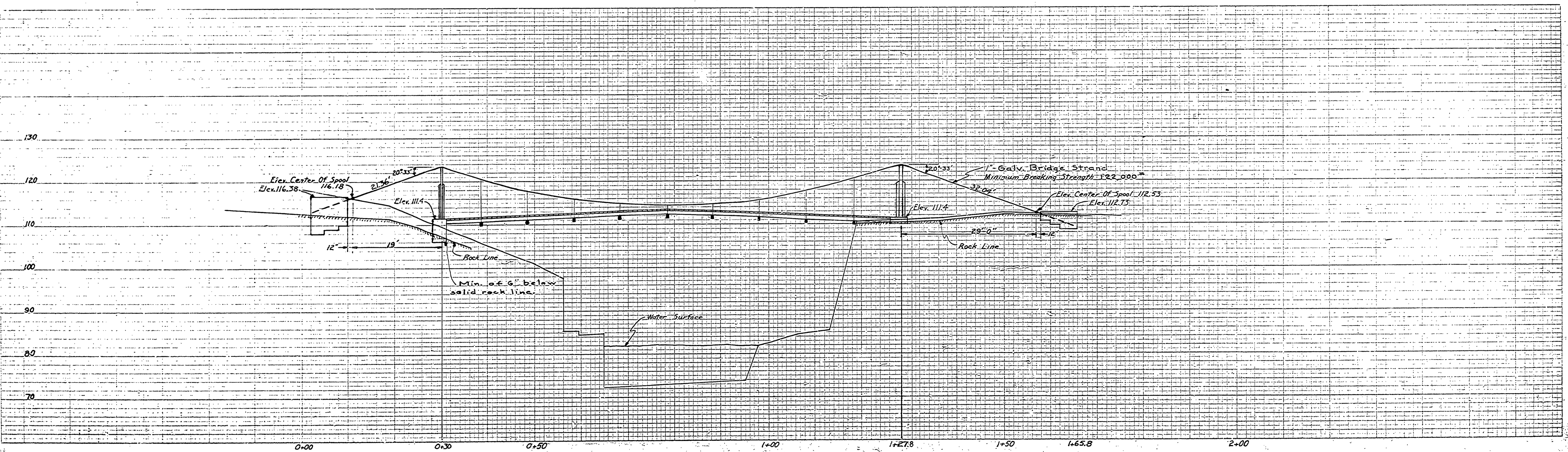
U.S.G.S.-B.M. Y 133 1948
Assumed Elev. 200.00
Approximately 1500' South
of Sta. 0+00



Divert ditch around anchor.



Scale
Hor: 1" = 10'
Vert: 1" = 10'



MICHIGAN
DEPARTMENT OF CONSERVATION
PARKS AND RECREATION DIVISION

PORCUPINE MOUNTAINS STATE PARK
FOOT BRIDGE OVER THE PRESQUE ISLE RIVER
Scale 1" = 10'

SHEET
NO. 1
OF 3

PLAN NO.
E-107