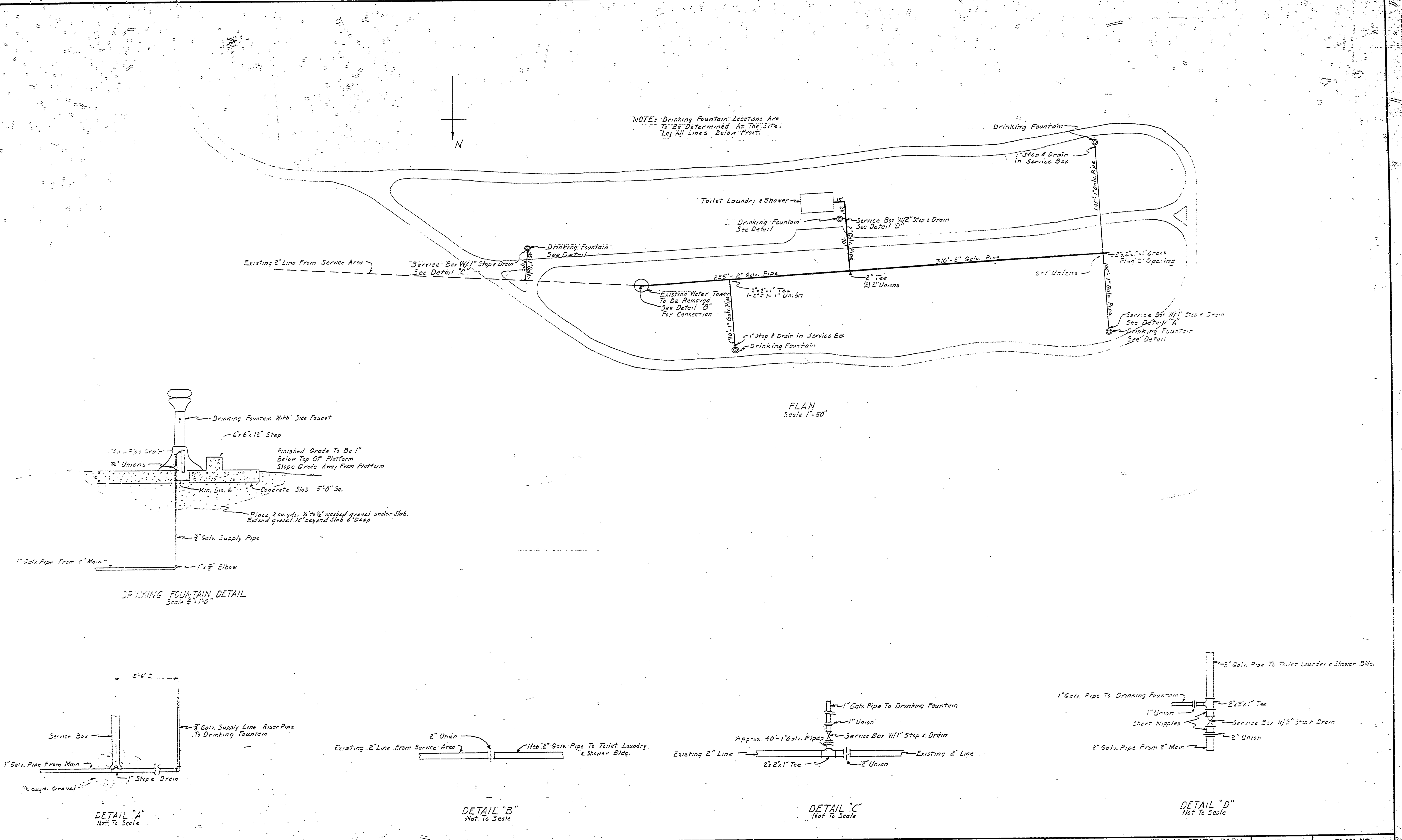


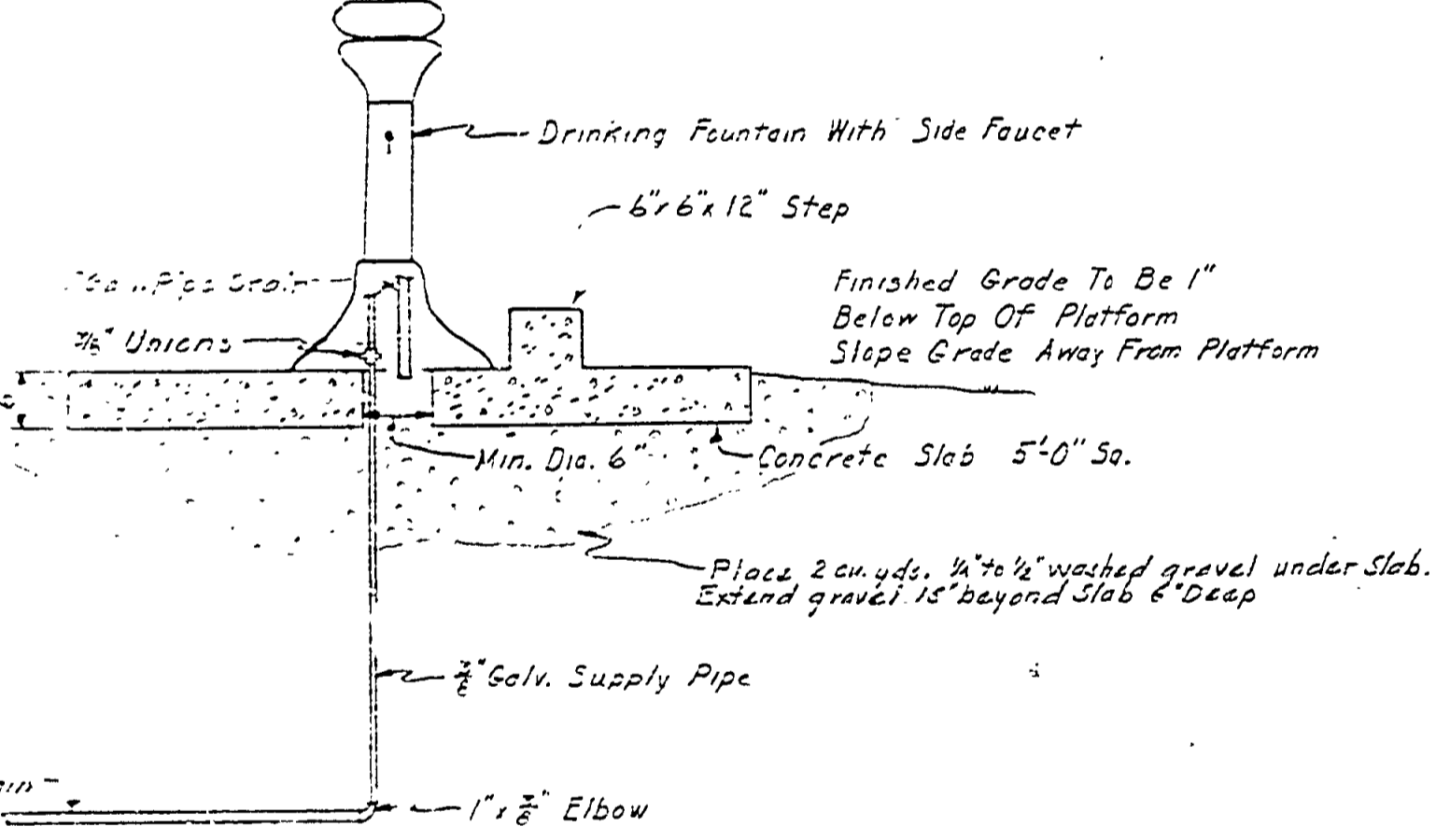
DRAWN BY B.H.B.	CHECKED BY E.J.F.	DATE 28 Dec. 1959	REVIEWED BY SECTIONS			APPROVED BY H.C. [Signature]	DATE	NO.	BY	REVISIONS	DATE
			ARCHITECTURAL J.L.R.	ENGINEERING J.L.R.	LANDSCAPE J.L.R.						
DATE			DATE			DATE			DATE		
DATE			DATE			DATE			DATE		



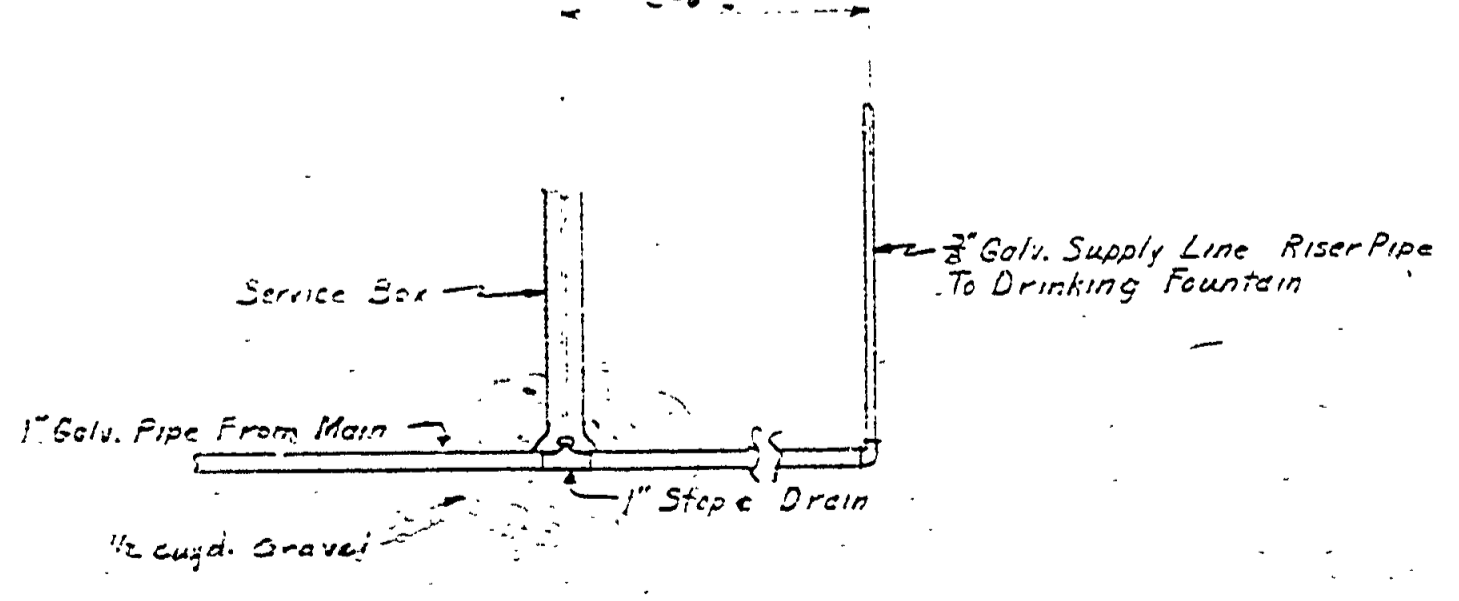
NOTE: Drinking Fountain Locations Are To Be Determined At The Site. Lay All Lines Below Frost.

PLAN Scale 1"=50'

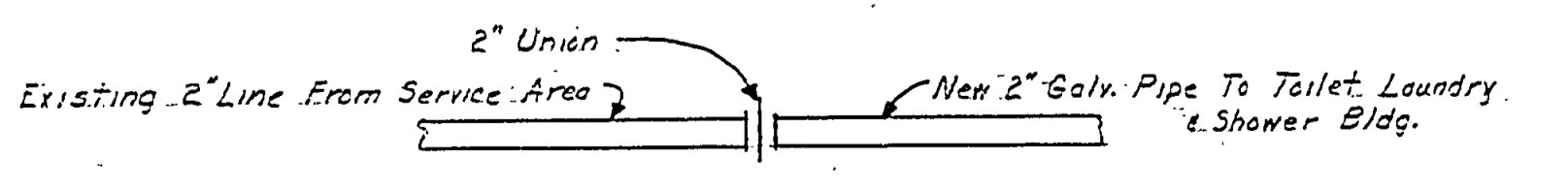
SPRINKLING FOUNTAIN DETAIL Scale 3/4"=1'-0"



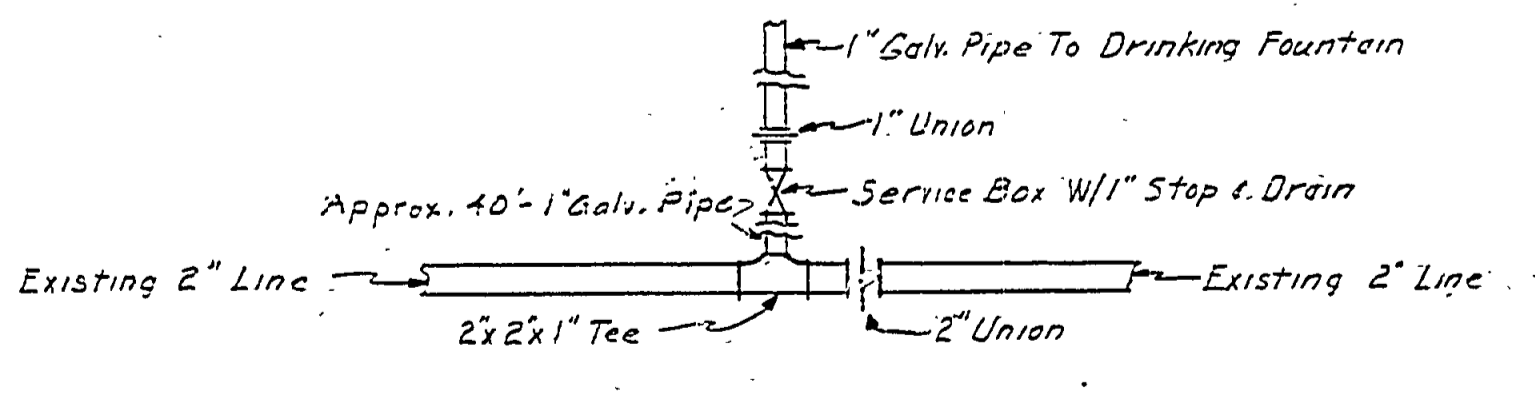
DETAIL "A" Not To Scale



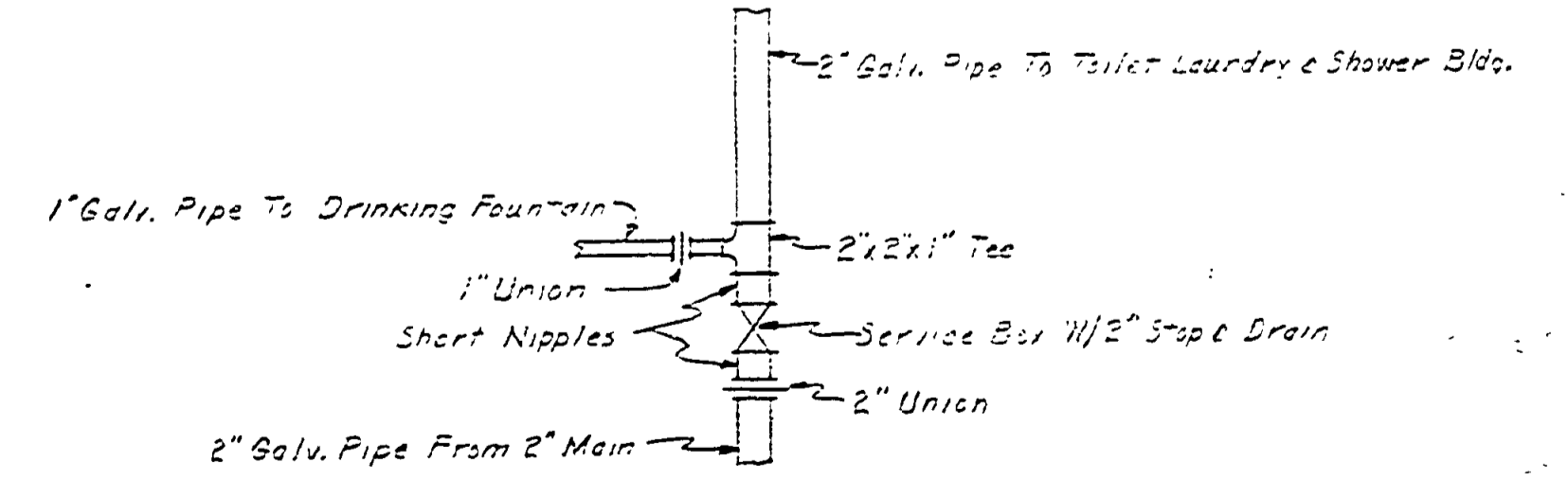
DETAIL "B" Not To Scale



DETAIL "C" Not To Scale



DETAIL "D" Not To Scale



CAMPGROUND.

MICHIGAN DEPARTMENT OF CONSERVATION PARKS AND RECREATION DIVISION

PORCUPINE MOUNTAINS STATE PARK WATER SYSTEM - EAST SECTION Scale As Shown

SHEET NO. 2 OF 5

PLAN NO. E-111