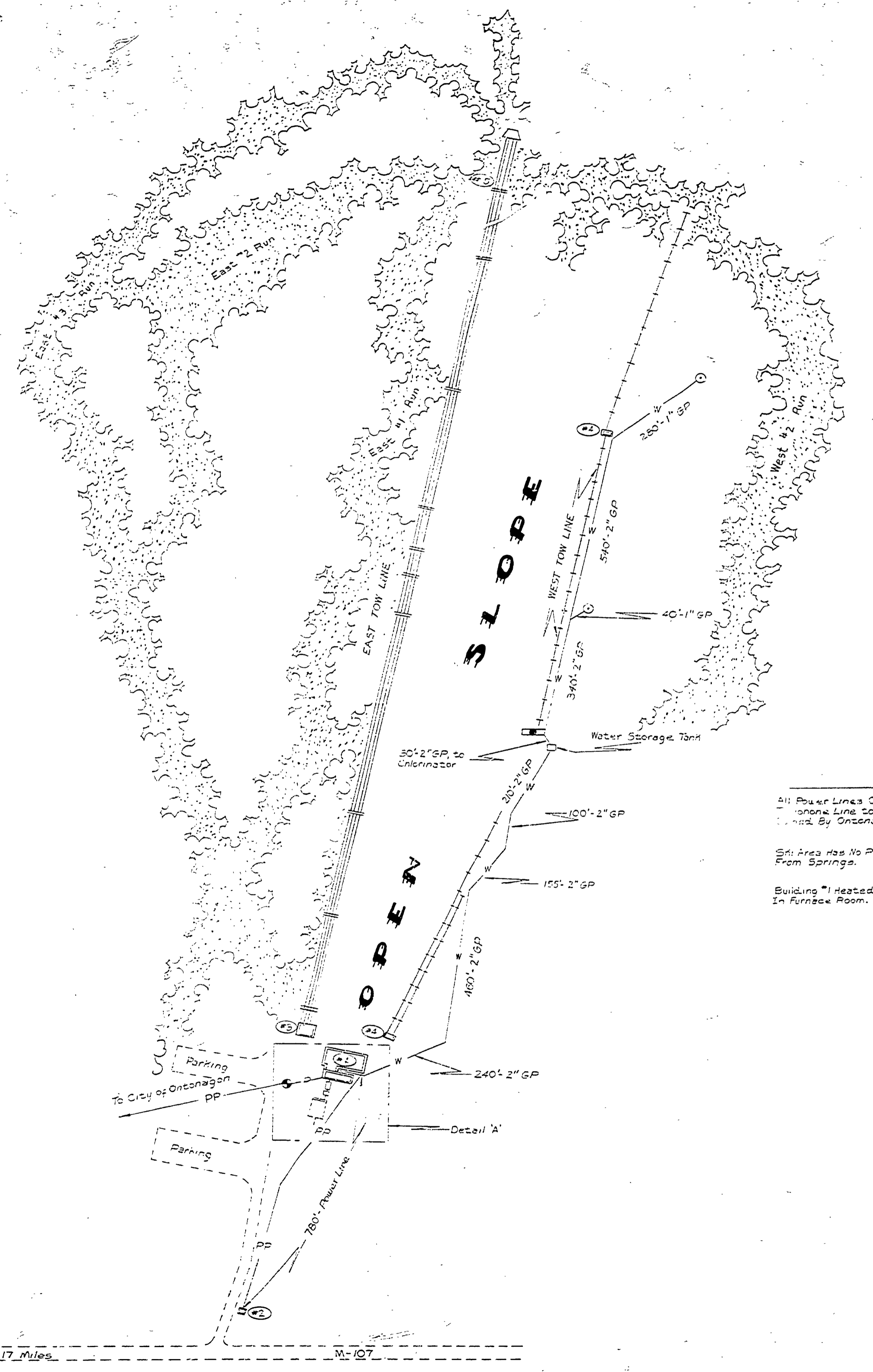
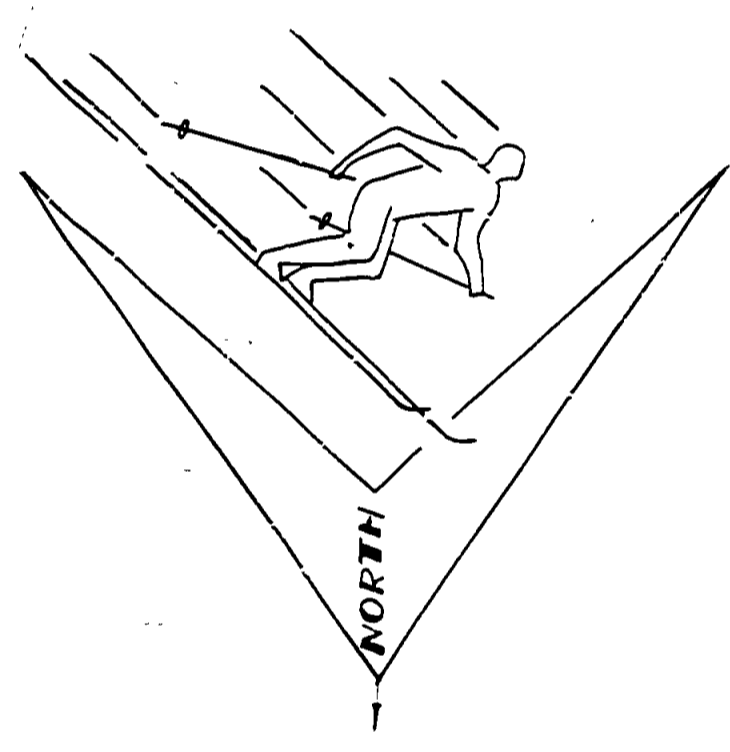


DESIGNED BY	DATE	REVIEWED	DATE	APPROVED	DATE	NO.	DATE	BY	REVISIONS
DRAWN BY	5-5	ARCHITECTURAL				1			4
CHECKED BY	5-4-61	ENGINEERING				2			5
		LANDSCAPE				3			6

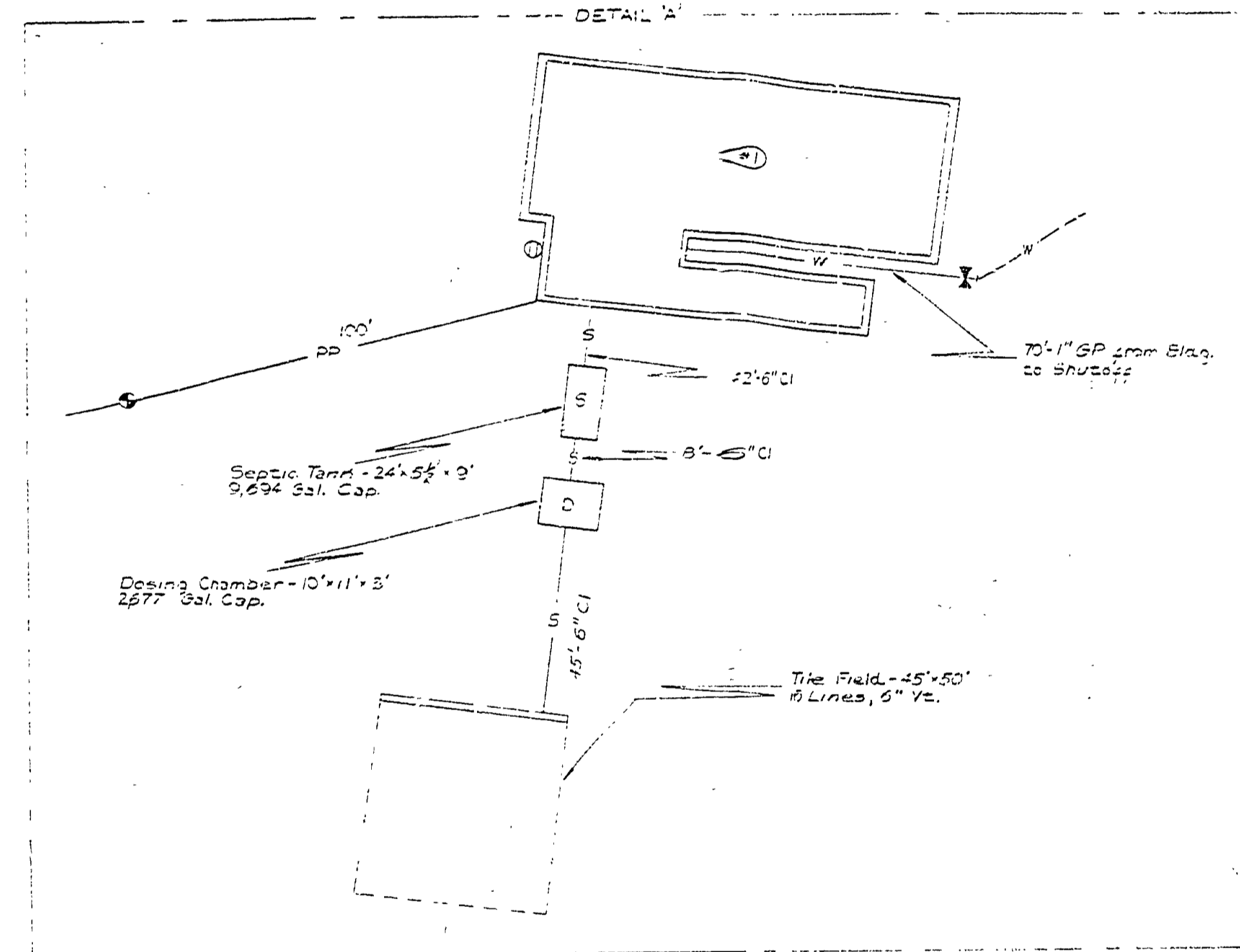


NOTE

All Power Lines Owned By Upper Peninsula Power Co.
 Telephone Line to Bldg. #1 Parallels Power Line & is
 Owned By Ontonagon Phone Co.

Ski Area Has No Pumphouse. Water is Fed. By Gravity
 From Springs.

Building #1 Heated By L.P. Gas. 50 Gal. Water Heater
 In Furnace Room.



Legend

PP	Duich Power Line
P	Duich Power Line
W	Water Line
S	Sewer Line
GP	Galvanized Pipe
CI	Cast Iron Pipe
V	Vertical Tie
UT	Utility Pole w/Transformer
M	Electric Meter
SP	Spring
UN	Uninterruptor
SV	Shutoff Valve

Bldg. (1)	Ski Shelter
(2)	Entrance Control
(3)	Lower T-Bar Terminal Bldg.
(4)	Rope Tow Control Bldg.
(5)	Upper T-Bar Control Bldg.

— Ontonagon 17 Miles — M-107

SCALE: 1" = 200' PLATE NO. 5

FORCUPINE MTS. STATE PARK — SKI AREA

MICHIGAN DEPARTMENT OF CONSERVATION PARKS AND RECREATION DIVISION

Porcupine Mountains State Park Utility Map Electric, Water & Sewage Distribution System

SHEET NO. 4 OF 4 PLAN NO. U-1 R-22