

VAN RIPER STATE PARK

COUNTY ROAD RELOCATION AND CAMPGROUND DEVELOPMENT WITH ENTRANCE ROAD

PROJECT NO. 975 - 12 - C3

Richard J. Jones
CHIEF, PARKS AND RECREATION DIVISION

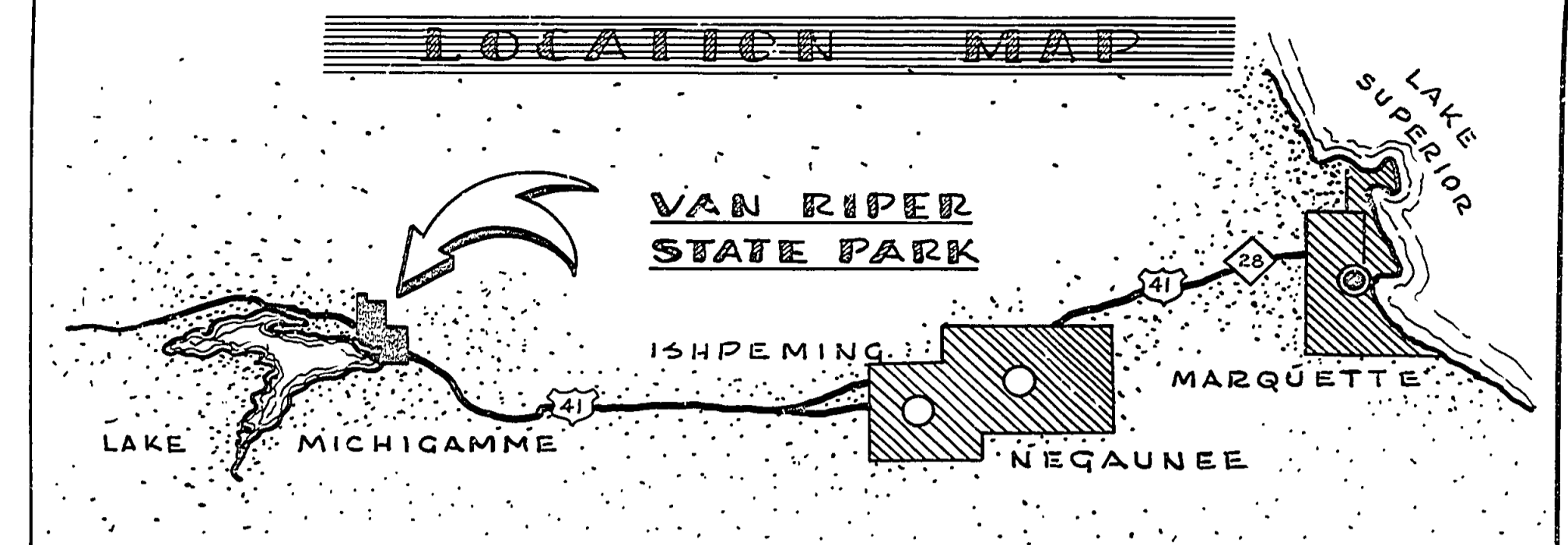
SHEET INDEX

SECTION A

1. COVER SHEET, BORROW PIT LOCATION
2. PLAN AND PROFILE STATION 0+00 TO 30+00
3. PLAN AND PROFILE STATION 30+00 TO 40+20
- MASS DIAGRAM
- TYPICAL ROAD SECTION
- C.M.P. AT STATION 16+75

SECTION B

4. PARK ENTRANCE ROAD, PLAN AND PROFILE
5. CAMPGROUND ENTRANCE ROAD, PLAN AND PROFILE
6. CAMPGROUND SITE PLAN
7. ROAD AND PARKING SECTIONS



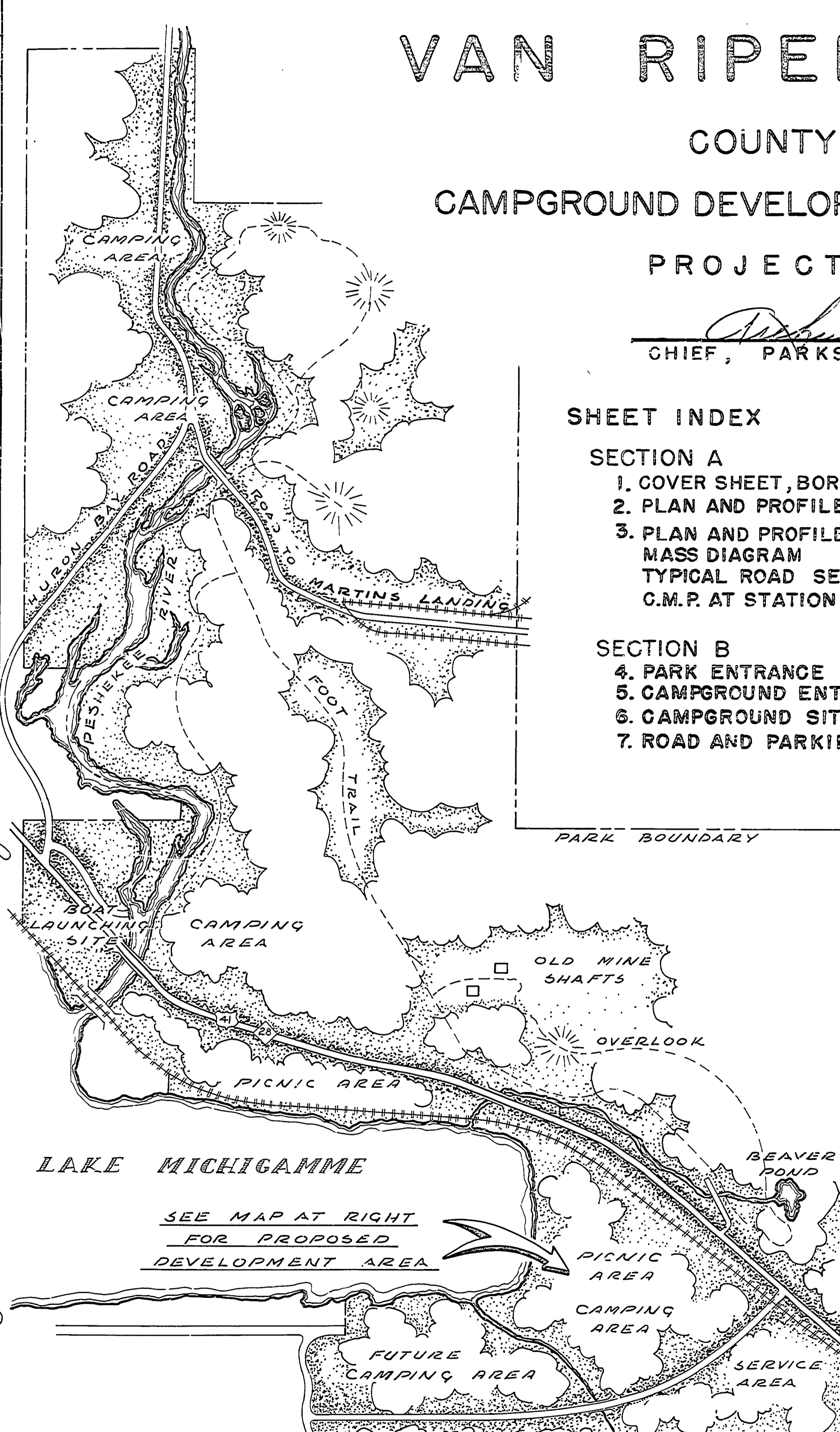
BUILDING LEGEND

1. MANAGER'S RESIDENCE
2. STAFF QUARTERS
3. OFFICE, GARAGE & WORKSHOP
4. BATHHOUSE
5. TOILET, LAUNDRY & SHOWER
6. TOILET
7. SHELTER & TOILET
8. CAMPGROUND REGISTRATION OFFICE

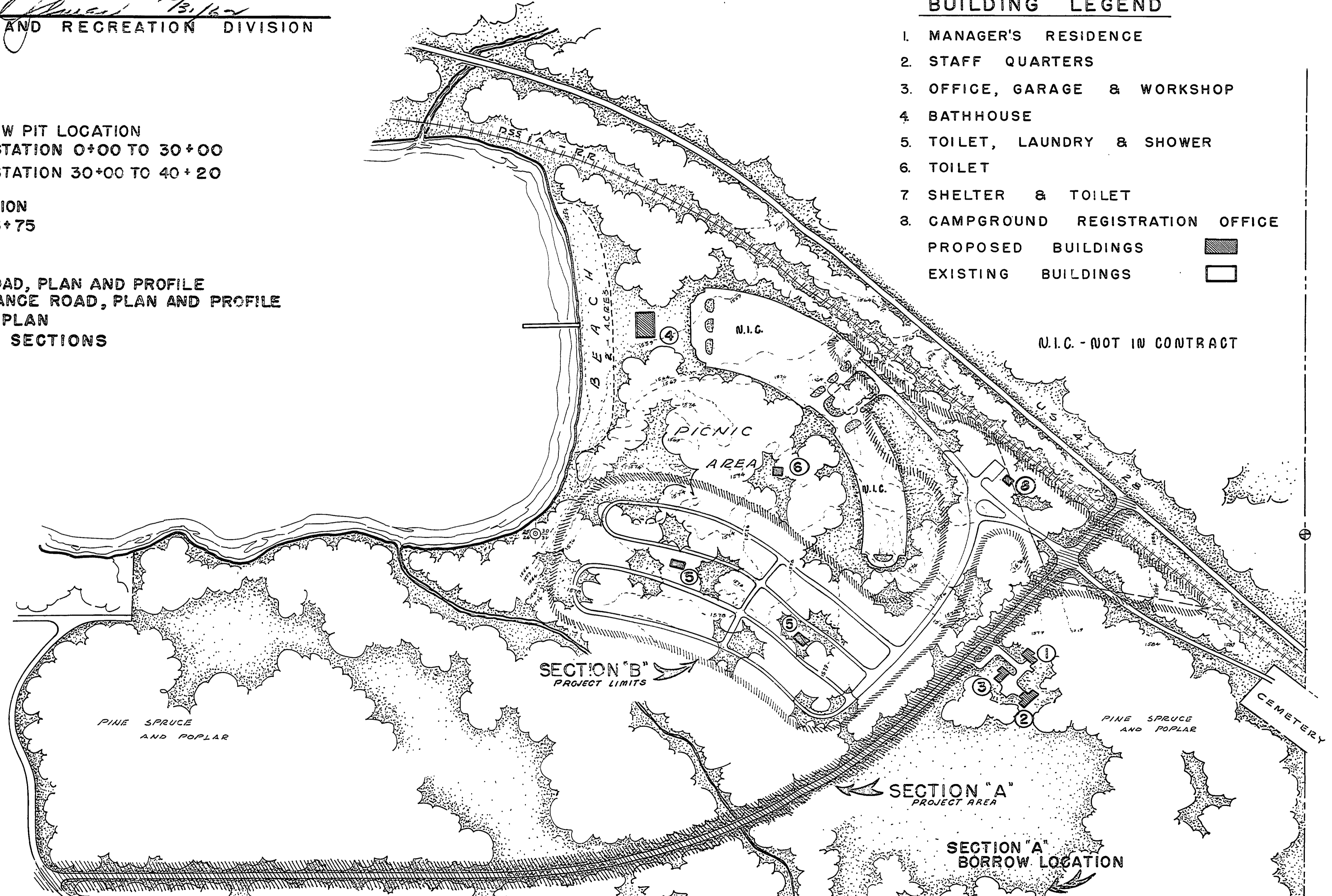
PROPOSED BUILDINGS
EXISTING BUILDINGS

N.I.C. - NOT IN CONTRACT

NO.	DATE	BY	REVISIONS
1	MAR 42	W.A.A.	CAMPGROUND REVISION
2			
3			
4			
5			
6			
7			



LAND USE PLAN
SCALE 1" = 600' 0"



SITE DEVELOPMENT PLAN
SCALE 1" = 220' 0"