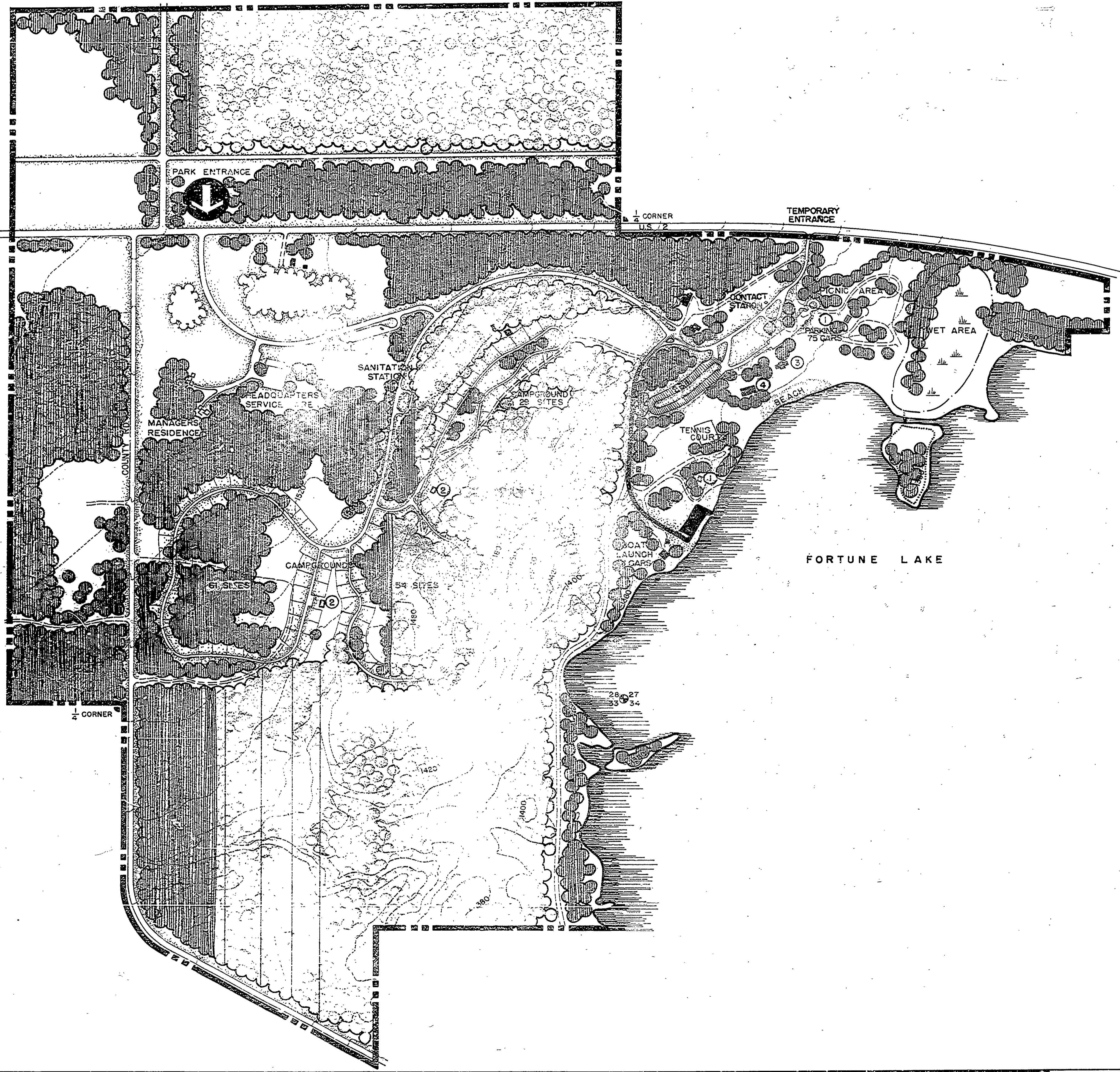
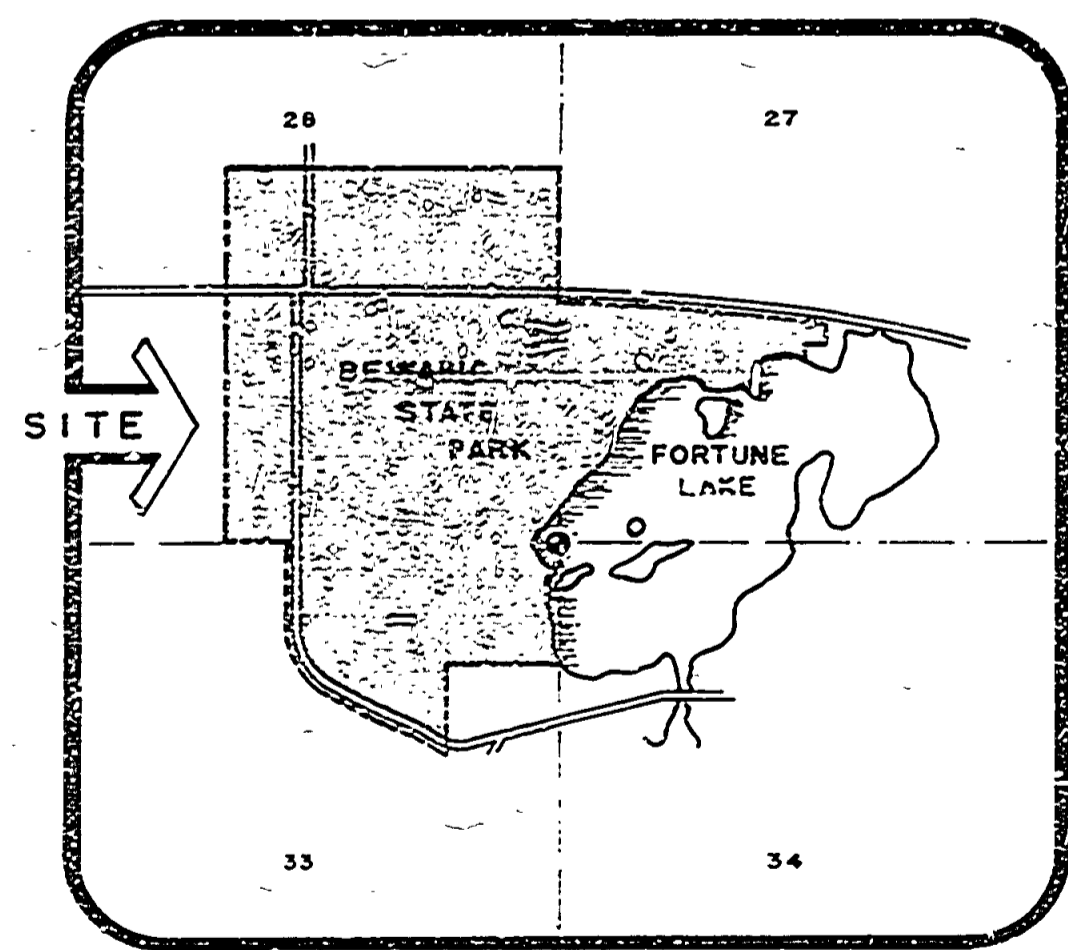
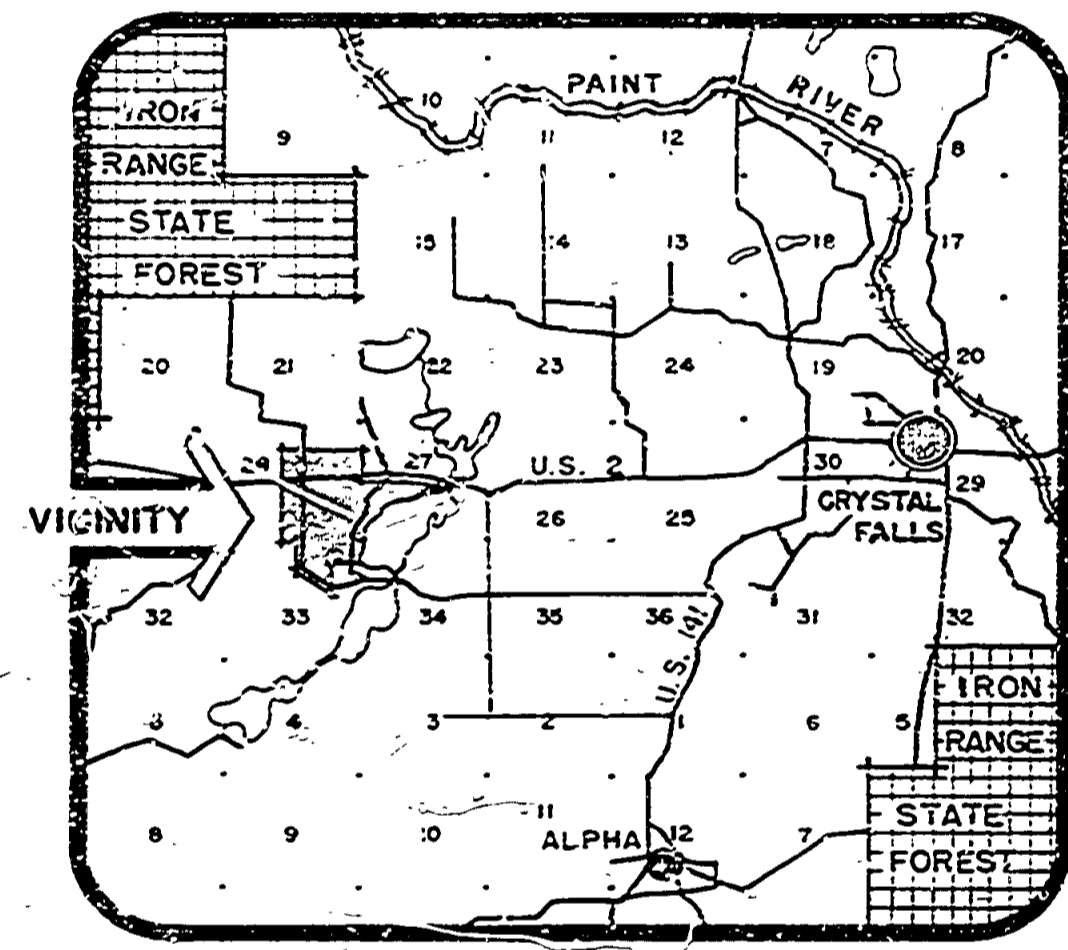
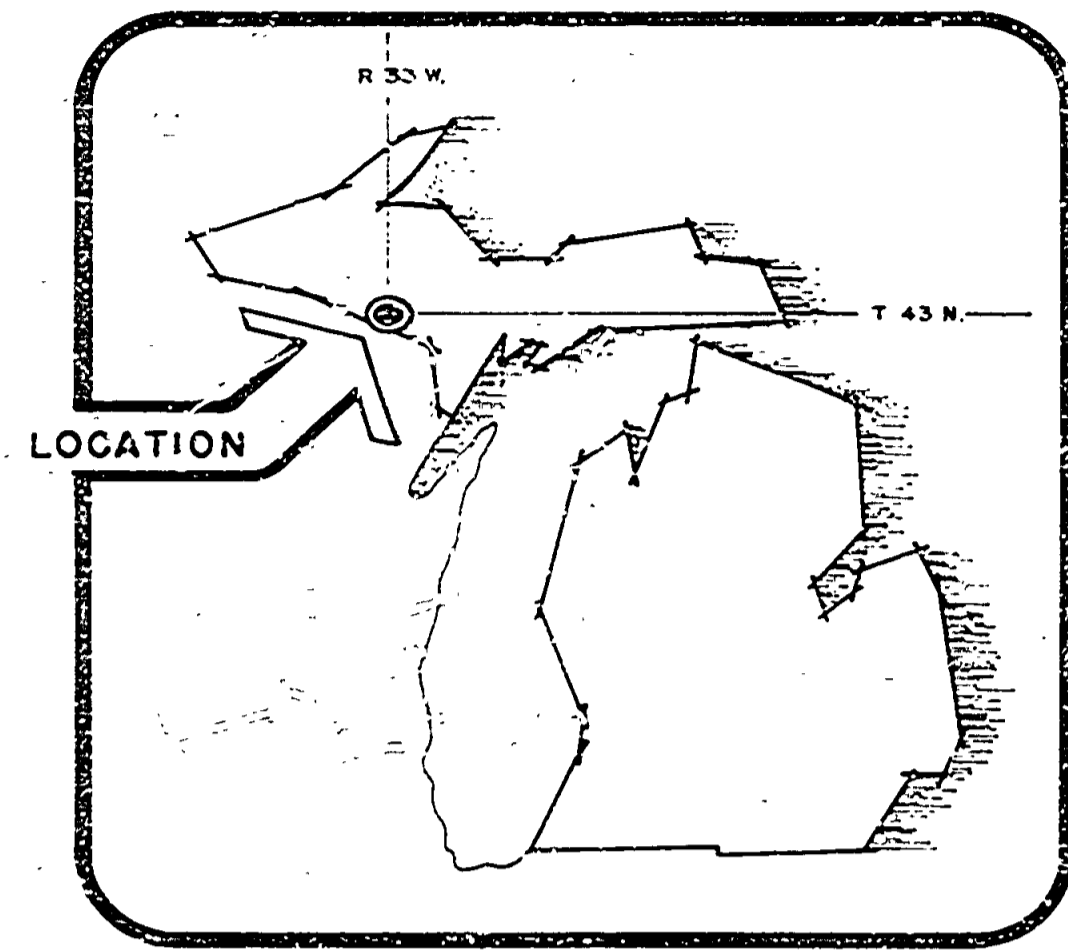


R. 33 W.



THIS MASTER PLAN DRAWING, AS DOCUMENTED BY THE SIGNATURE OF THE PARKS DIVISION CHIEF, IS AN AUTHORITATIVE GUIDELINE FOR FUTURE DEVELOPMENT. SOME DEGREE OF FLEXIBILITY IS INHERENT UNTIL THE FINAL PHASE OF DEVELOPMENT IS IMPLEMENTED.

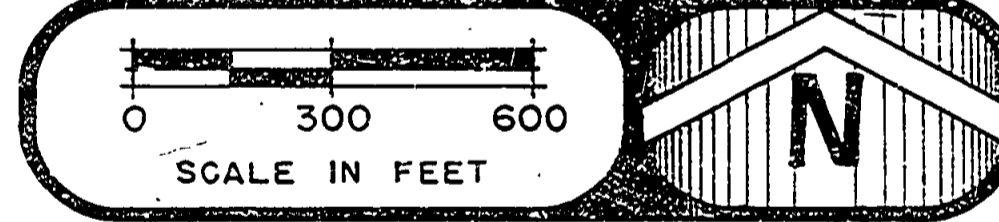
REVIEWED BY *Samuel A. Milton* IN CHARGE, PARK DESIGN SECTION  
APPROVED BY *Robert O. Dodge* CHIEF, PARKS DIVISION

**LEGEND**

PARK BOUNDARY  
EXISTING ROADS  
ROADS TO BE OBLITERATED  
BUILDINGS TO BE OBLITERATED  
EXISTING BUILDINGS  
EXISTING VEGETATION  
EXISTING CONTOURS

PROPOSED ROADS  
PROPOSED BUILDINGS  
PROPOSED VEGETATION

① TOILET  
② TOILET & SHOWERS  
③ BEACHHOUSE  
④ PICNIC SHELTER



SURVEYED BY	DRAWN BY <b>D. G. MORABITO</b>	2-6-68	NO. DATE BY	REVISIONS	NO. DATE BY	REVISIONS	MICHIGAN DEPARTMENT OF NATURAL RESOURCES	<b>BEWABIC</b> IRON COUNTY	SHEET NO. _____ OF _____	<b>MASTER PLAN</b>
DESIGNED BY <b>L. MILLER</b>	6-17-66	CHECKED BY	1. 7-20-73 PRICE	REVISED CAMPGROUND & BEACH PARK.	3. 7-20-73 PRICE	REVISED BOAT LAUNCH			FOR PROJECT NO. _____	SHEET 1 OF 1 PLAN NO. L-100
DATE	DATE	DATE	2.		4.					