R-1618 COMMERCIAL BLUEPRINT SERVICE J-70 61046

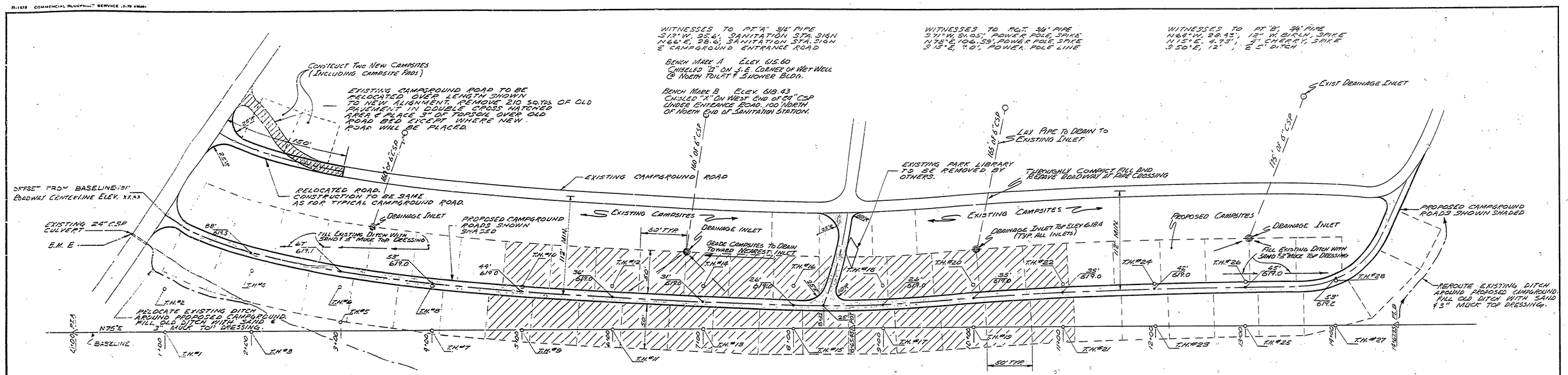

SITE PLAN

SCALE: 1" = 50'

CAMPSITE PREPARATION

1. THE PROPOSED CAMPGROUND AREA IS TO BE SELECTIVELY CLEARED AND GRUBBED. CERTAIN TREES IN THE CAMPSITE AREAS ARE TO BE SAVED AND WILL BE TAGGED BY THE ENGINEER BEFORE CLEARING OPERATIONS BEGIN.
2. CAMPSITES SHOWN CROSS HATCHED ARE TO BE STRIPPED OF MUCK AND TOPSOIL AND BACKFILLED WITH 12" OF SAND FILL. AFTER THE FILL IS IN PLACE A 3" LAYER OF MUCK SHALL BE WORKED IN AS TOP DRESSING. EXCESS MUCK SHALL BE DISPOSED OF AT A LOCATION DIRECTED BY THE ENGINEER.
3. CAMPSITE AREAS NOT TO BE STRIPPED OF MUCK SHALL BE FINE GRADED AFTER CLEARING & GRUBBING IS COMPLETE. SAND FILL WITH MUCK TOP DRESSING SHALL BE ADDED AS DIRECTED BY THE ENGINEER TO FILL HOLES.
4. ALL PROPOSED CAMPSITES ARE TO BE SEEDED TO GRASS.
5. CARE SHALL BE TAKEN WHEN STRIPPING MUCK TO AVOID DAMAGE TO TREES AND THEIR ROOT SYSTEMS WHICH ARE TO BE SAVED.

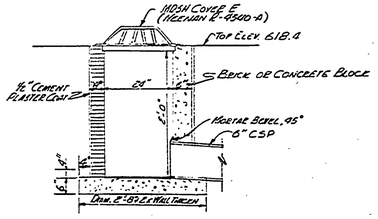

DRAINAGE INLET - SECTION

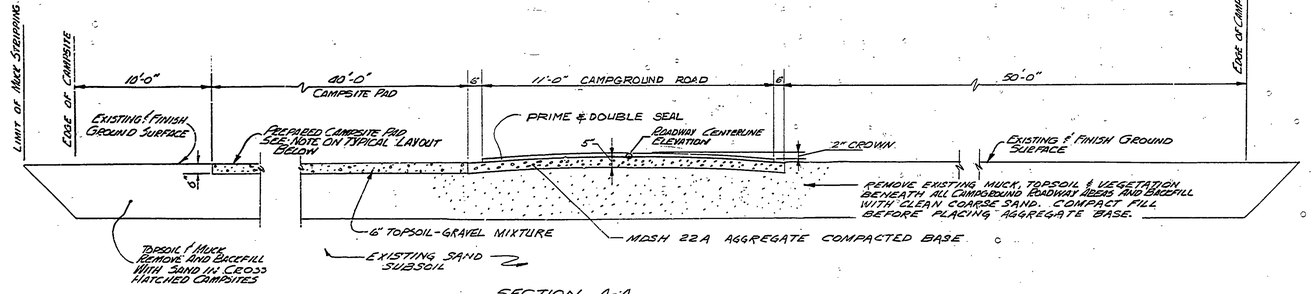

SECTION A-A

NO SCALE

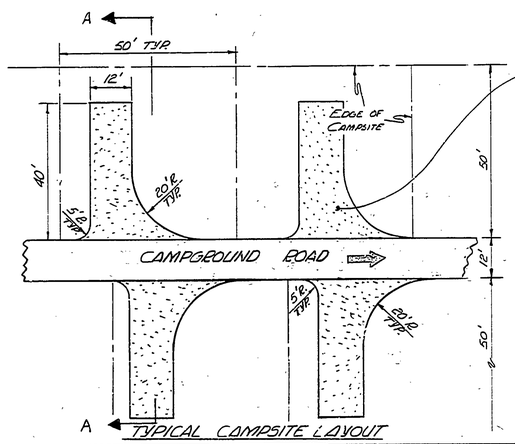

TYPICAL CAMPSITE LAYOUT

CAMPSITE PAD

CONSTRUCT FROM 4" MDSH 22A GRAVEL AND 2" TOPSOIL MIXED TOGETHER. EDGE OF PAD TO BE FLUSH WITH ADJACENT FINISH GRADE. EXACT LOCATION OF CAMPSITE PADS TO BE DETERMINED BY THE ENGINEER IN THE FIELD TO SAVE DESIRABLE TREES. PROVIDE ONE CAMPSITE PAD FOR EACH CAMPSITE.

SOIL BORING DATA

TEST HOLE NO.	LOCATION (STA. NO.)	DEPTH OF MUCK OR TOPSOIL
1	1+00 - ℄	0.3' TOPSOIL
2	1+00 - 50' LT. ℄	0.3' TOPSOIL
3	2+00 - ℄	0.3' TOPSOIL
4	2+00 - 70' LT. ℄	0.4' MUCK
5	3+00 - 10' LT. ℄	0.3' MUCK
6	3+00 - 50' LT. ℄	0.6' MUCK
7	4+00 - ℄	0.4' MUCK
8	4+00 - 50' LT. ℄	0.5' MUCK
9	5+00 - ℄	0.5' MUCK
10	5+00 - 50' LT. ℄	1.0' MUCK
11	6+00 - ℄	1.0' MUCK
12	6+00 - 50' LT. ℄	1.2' MUCK
13	7+00 - ℄	1.0' MUCK
14	7+00 - 50' LT. ℄	2.0' MUCK
15	8+00 - ℄	0.8' MUCK
16	8+00 - 50' LT. ℄	0.6' MUCK
17	9+00 - ℄	0.8' MUCK
18	9+00 - 50' LT. ℄	0.8' MUCK
19	10+00 - ℄	0.5' MUCK
20	10+00 - 50' LT. ℄	0.8' MUCK
21	11+00 - ℄	0.8' MUCK
22	11+00 - 50' LT. ℄	0.8' MUCK
23	12+00 - ℄	0.3' TOPSOIL
24	12+00 - 50' LT. ℄	0.5' MUCK
25	13+00 - ℄	0.3' TOPSOIL
26	13+00 - 50' LT. ℄	0.4' MUCK
27	14+00 - ℄	0.3' TOPSOIL
28	14+00 - 50' LT. ℄	0.4' MUCK

NOTE: SAND... UNDER LYING MUCK

SURVEYED BY		DRAWN BY B. BOYCE	9-71	NO.	DATE	BY	REVISIONS	NO.	DATE	BY	REVISIONS	MICHIGAN DEPARTMENT OF NATURAL RESOURCES	SITE PLAN & DETAILS	BRIMLEY STATE PARK	PROJECT NO. 24-1220
DESIGNED BY R. HAEUSLER	9-71	CHECKED BY		1.				3.					SHEET TITLE	AREA OR PARK	
	DATE		DATE	2.				4.						CAMPGROUND DEVELOPMENT	SHEET 2 OF 4 PLAN NO. E-118
														PROJECT	