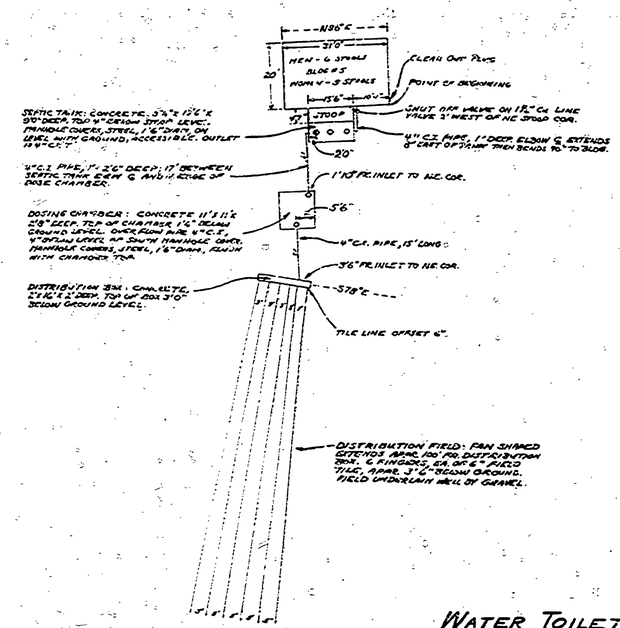

WATER TOILET DISPOSAL SYSTEM
SCALE: 1" = 20'
BUILDING # 5

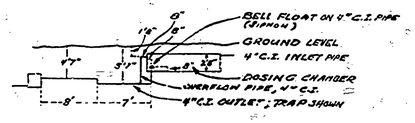

DOSING CHAMBER CROSS SECTION

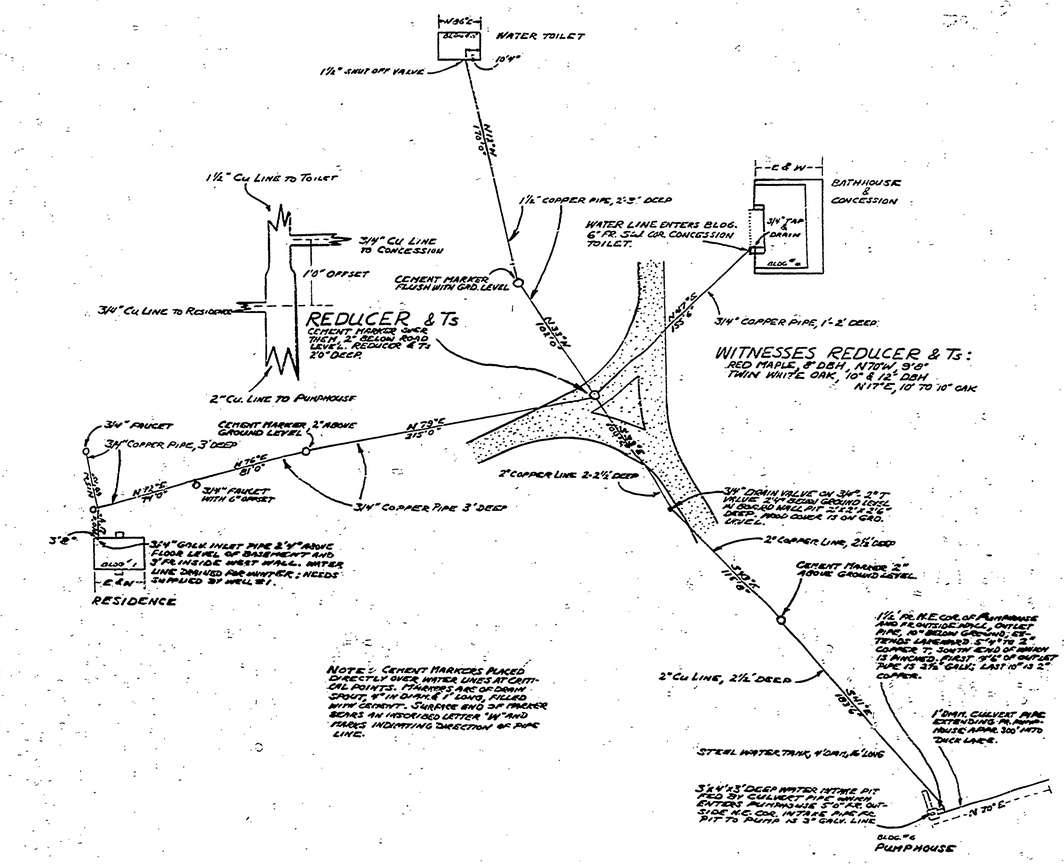

NOTE: CEMENT MARKERS PLACED DIRECTLY OVER WATER LINES AT CRITICAL POINTS. MARKERS ARE OF DRAIN SPOUT, 4" IN DIAM. & 1' LONG, FILLED WITH CEMENT. SURFACE END OF MARKER BEARS AN INSCRIBED LETTER "W" AND PARKS INDICATING DIRECTION OF PIPE LINE.

PARK WATER SYSTEM
SCALE: 1" = 50'

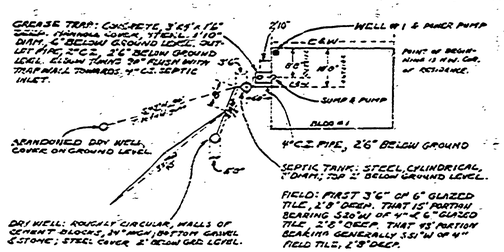

RESIDENCE DISPOSAL SYSTEM
SCALE: 1" = 20'
BUILDING # 1

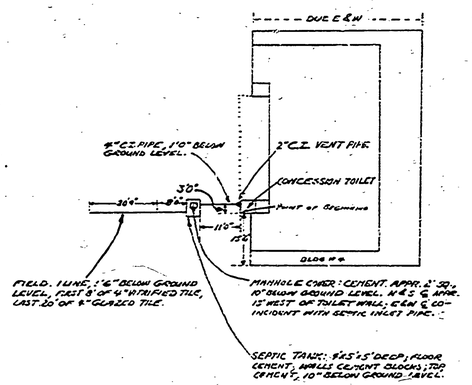

CONCESSION DISPOSAL SYSTEM
SCALE: 1" = 20'
BUILDING # 4

N

REVISIONS						
No.	DATE	BY		No.	DATE	BY
1				4		
2				5		
3				6		

APPROVED BY: [signature] ASSISTANT CHIEF IN CHARGE OF DESIGN — DATE 2-5-49

REVIEWED BY SECTIONS		DATE
ARCHITECTURAL	BJM	2-1-49
ENGINEERING	RCM	1-10-49
LANDSCAPE	JJ Alex	2-4-49

DRAWN BY	SBW
TRACED BY	SBW
CHECKED BY	
DATE	2-11-49

GRAND TRAVERSE CO. GREEN LAKE TWP. S21 & 28, T26N, R12W

MICHIGAN
DEPARTMENT OF CONSERVATION
PARKS AND RECREATION DIVISION

INTERLOCHEN STATE PARK
RECORD MAP

SHEET NO. 2 OF 2

PLAN NO. R-5