

DESIGNED BY	DATE	REVIEWED	DATE	APPROVED	DATE	NO.	DATE	BY	REVISIONS	DATE	BY
SAWANO		ARCHITECTURAL				1			4		
CHECKED BY		ENGINEERING				2			5		
		LANDSCAPE				3	9-23-61		6		

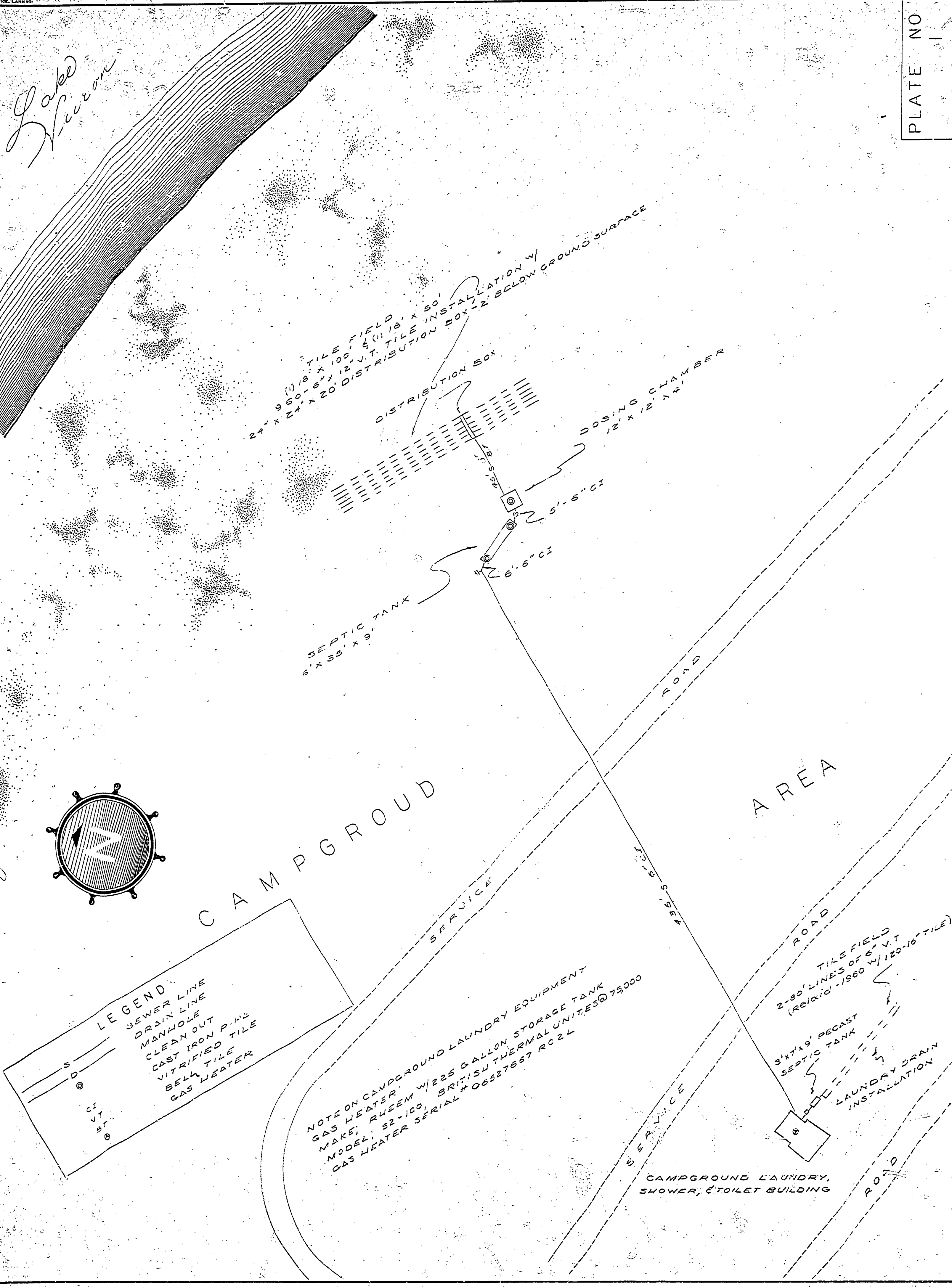


PLATE NO 1
SCALE: 1"=40'-0"
DWG. BY GJ

SEWER SYSTEM
CAMPGROUND LAUNDRY SHOWER/TOILET BLDG.

P. H. HOEFT STATE PARK
MICHIGAN DEPARTMENT OF CONSERVATION

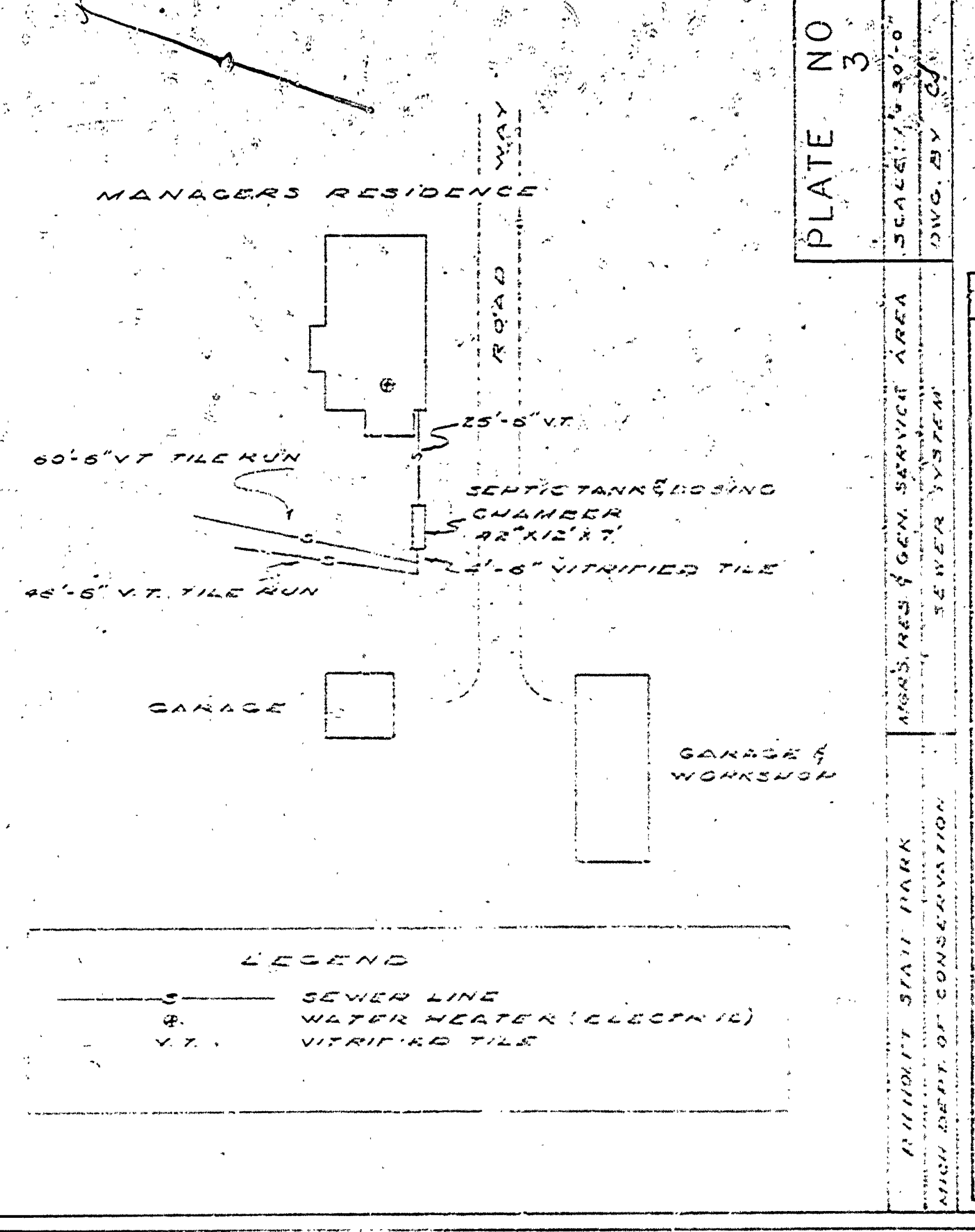


PLATE NO 3
SCALE: 1"=30'-0"
DWG. BY GJ

PAVILION, STATE PARK
MICH. DEPT. OF CONSERVATION

UTILITY NOTES COMPILED & SUBMITTED BY GRANT WYKULIS, MANAGER, P. H. HOEFT STATE PARK, REGION II

PLATE NO.	SHEET NO.	DESCRIPTION
1	1	ELECTRICAL DISTRIBUTION: CAMPGROUND, PICNIC & GENERAL SERVICE AREA
2	2	WATER DISTRIBUTION: CAMPGROUND, PICNIC, GENERAL SERVICE AREA, & PAVILION, TOTAL WATER MAIN & WATER LINE INSTALLATIONS.
3	3	SEWER SYSTEM: CAMPGROUND, LAUNDRY, SHOWER, & TOILET BUILDING.
4	4	SEWER SYSTEM & ELECTRICAL DISTRIBUTION FOR PARK PAVILION.
5	5	SEWER SYSTEM: MANAGER'S RESIDENCE & GENERAL SERVICE AREA.
6	6	INDEX OF PARK UTILITIES

INDEX
P. H. HOEFT STATE PARK
MICH. DEPT. OF CONSERVATION

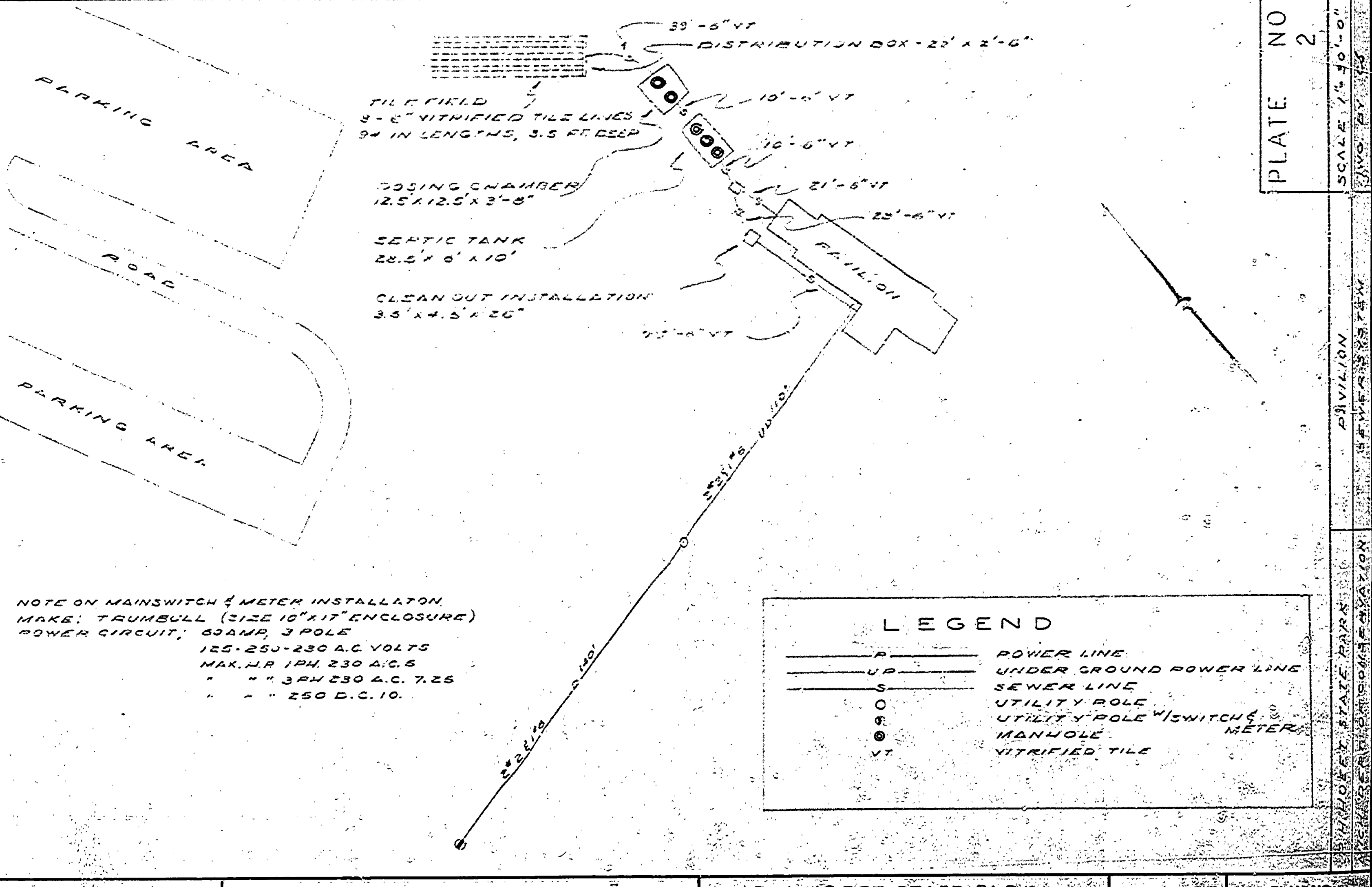


PLATE NO 2
SCALE: 1"=30'-0"
DWG. BY GJ

PAVILION
P. H. HOEFT STATE PARK
MICHIGAN DEPARTMENT OF CONSERVATION

P. H. HOEFT STATE PARK

MICHIGAN DEPARTMENT OF CONSERVATION
PARKS AND RECREATION DIVISION

P. H. HOEFT STATE PARK
ELECTRICAL/SEWER INDEX
UTILITY MAP

SHEET NO. 9 OF 9

PLANNING