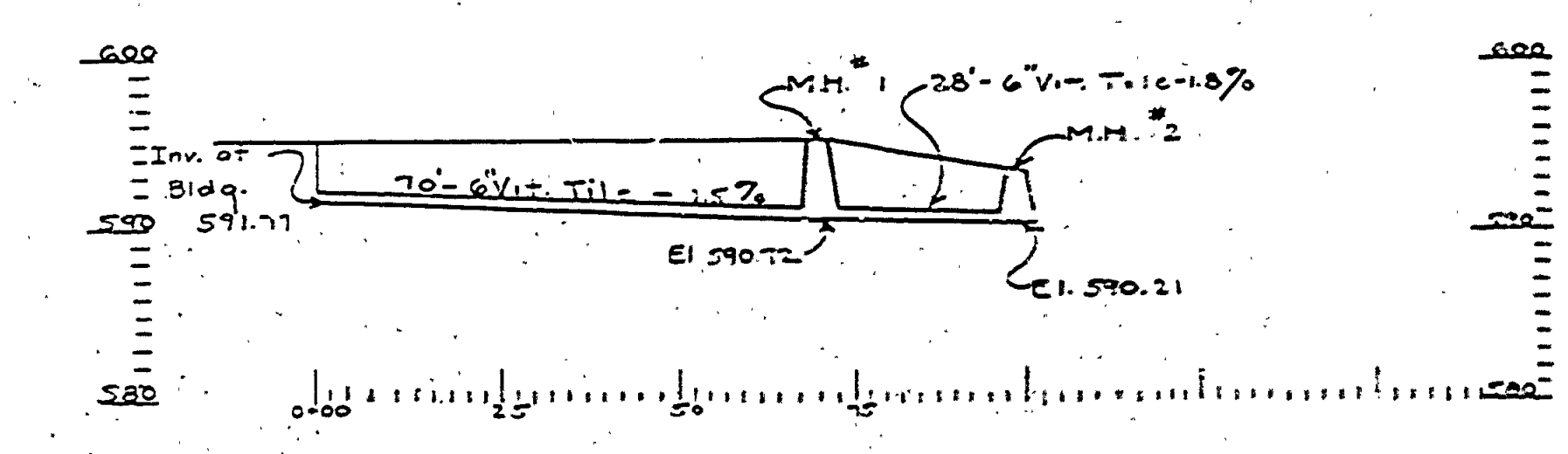
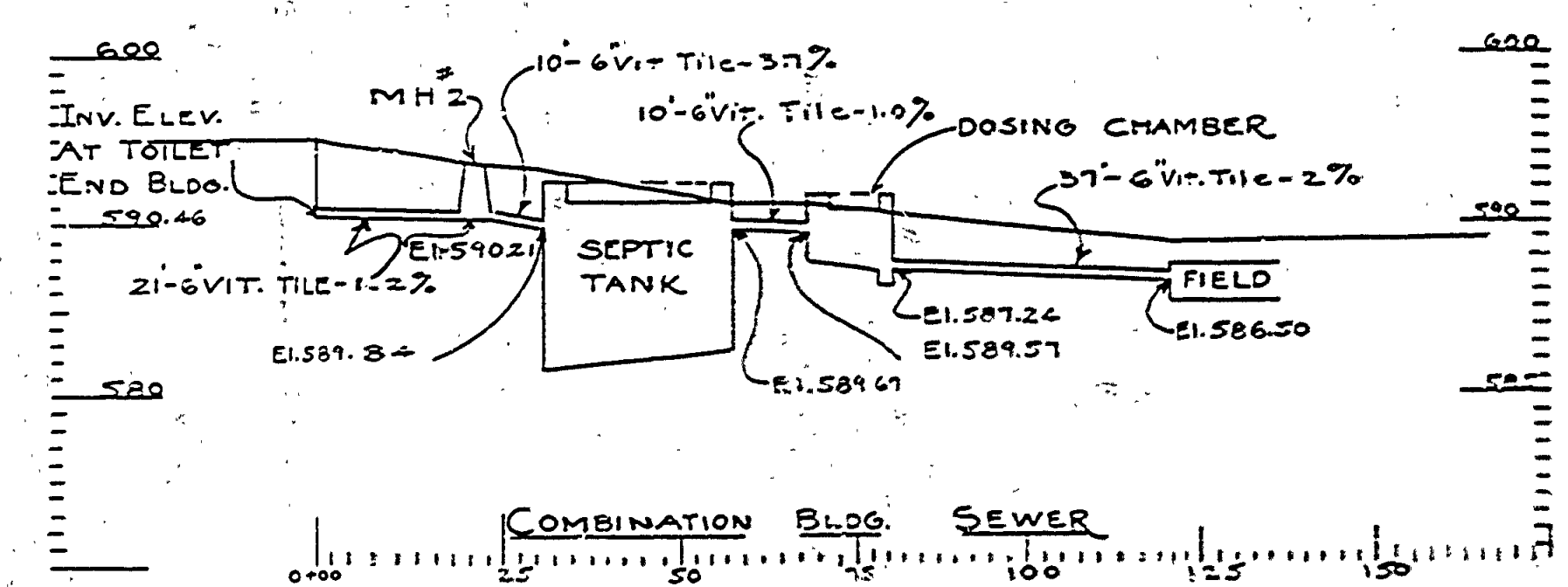
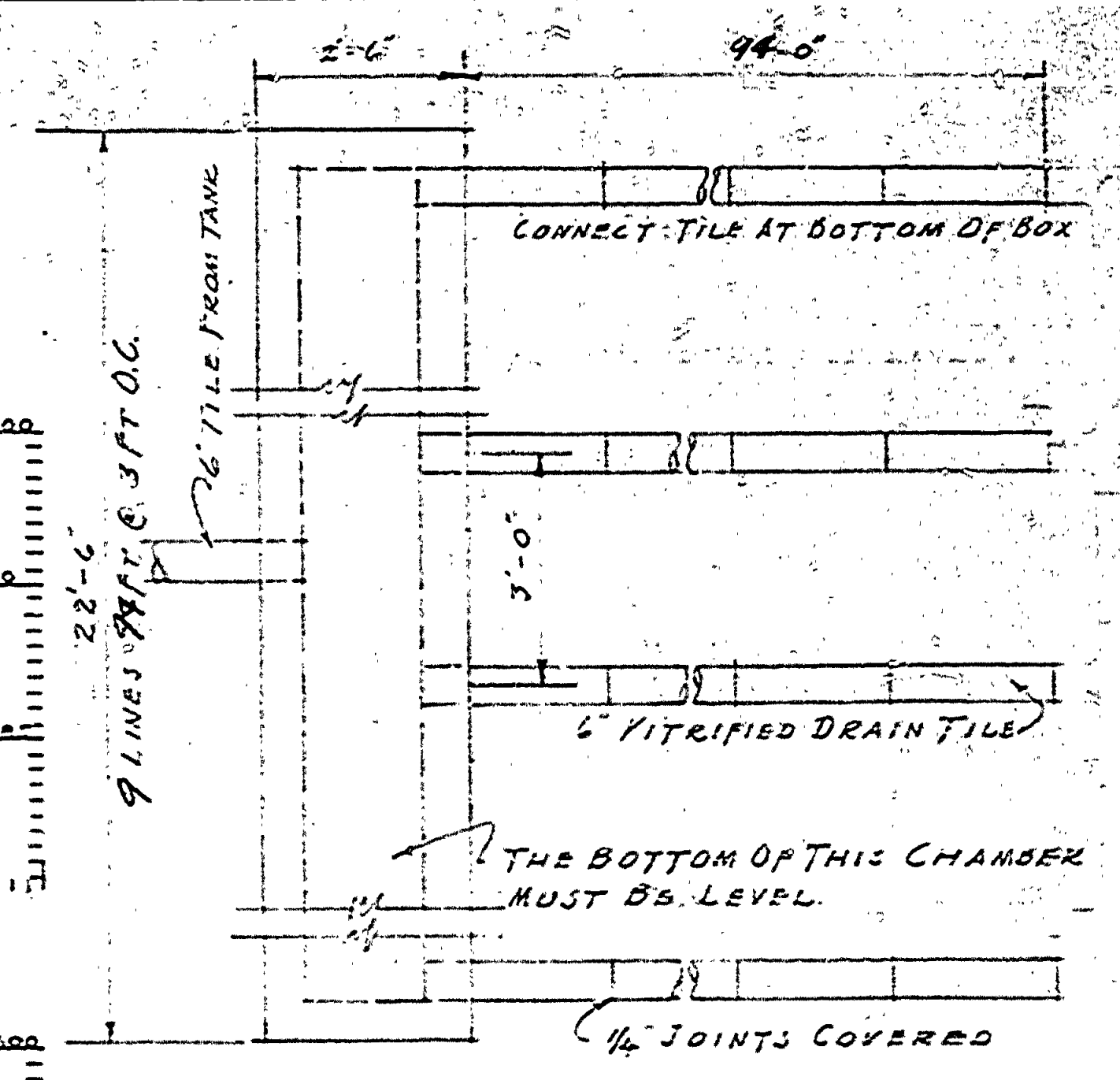


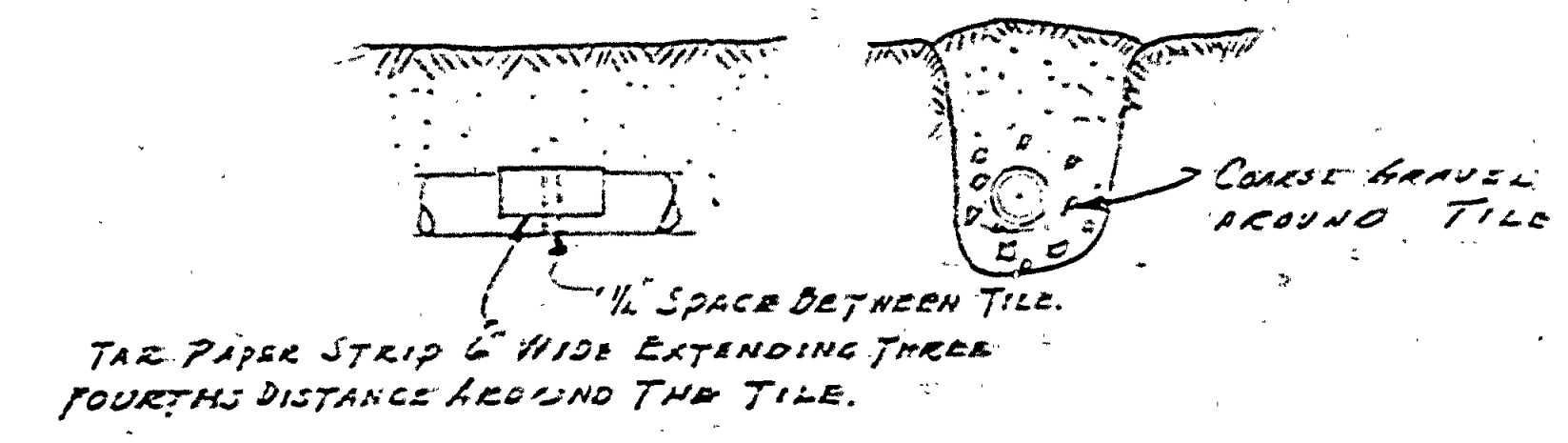
PLOT PLAN
SCALE 1" = 30'-0"



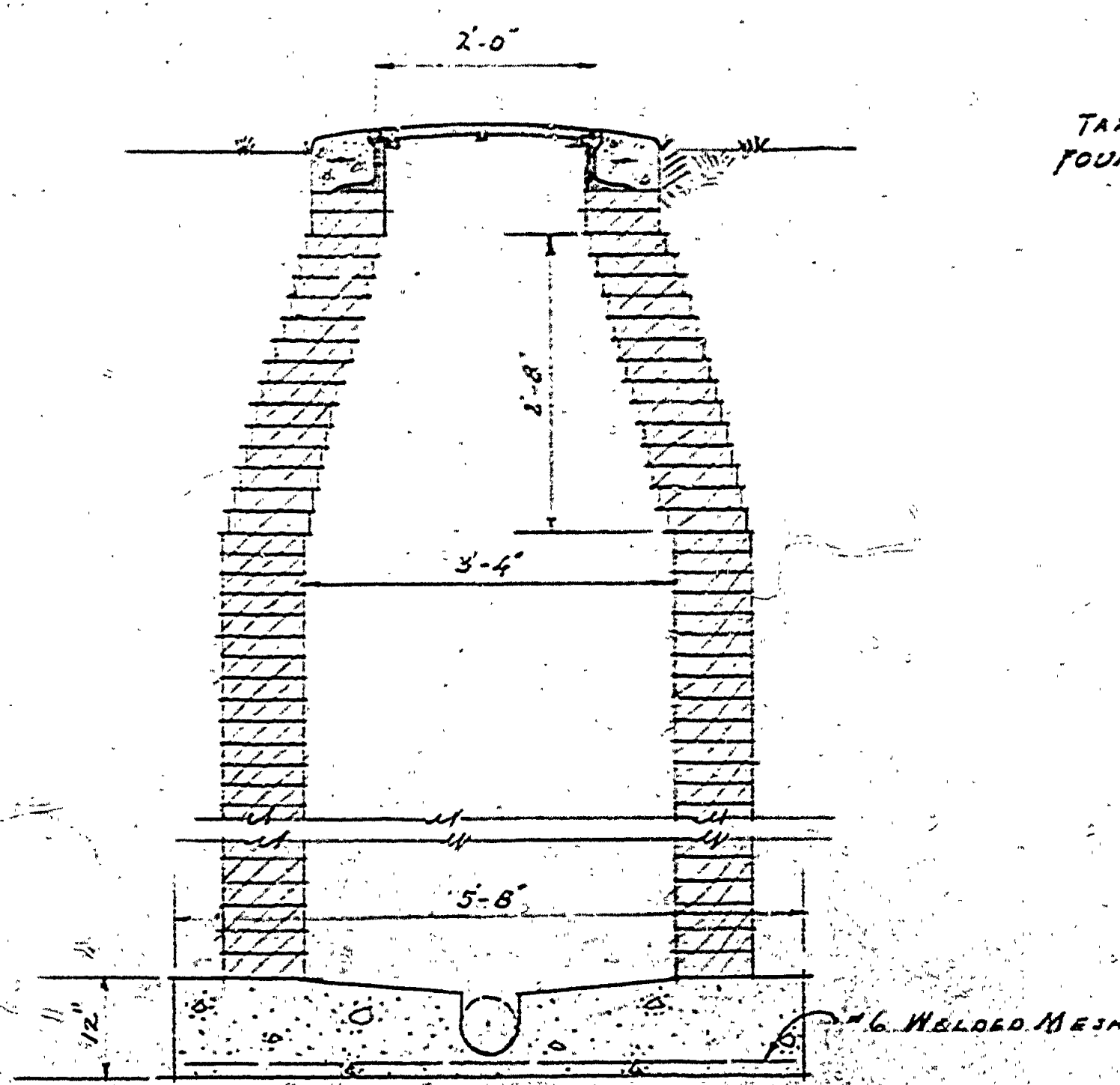
NOTE:
DISTRIBUTION TILE LINES SHOULD NOT EXCEED 100 FEET IN LENGTH OF EACH LINE. THESE TILE LINES TO BE LAID TO FOLLOW THE CONTOUR OF THE GROUND WITH AN ALLOWANCE OF 2 OR 3 INCHES FOR 100 FEET. THEY SHOULD BE APPROXIMATELY 3 FEET APART AND SHOULD NOT BE DEEPER THAN 1 FOOT BELOW THE GROUND SURFACE.



DISTRIBUTION BOX DETAIL
SCALE 1/2" = 1'-0"



SECTION OF TRENCH IN POROUS SOIL
SCALE 1/2" = 1'-0"



MANHOLE DETAIL
SCALE 1/2" = 1'-0"

REVISED
5/9/40

DEPARTMENT OF THE INTERIOR
NATIONAL PARK SERVICE
And
MICHIGAN
DEPARTMENT OF CONSERVATION
CO-OPERATING

BRANCH OF PLANNING STATE PARK DIVISION

SYMBOL: **DISPOSAL TANKS**

NUMBER: **COMBINATION BLDG JOB**

DRAWN BY: **H. OEFF, STATE PARK**

CHECKED	DATE	PROJECT SUPERVISOR	DATE	DESIGNED	DATE	H. C. MORGAN
RECOMMENDED FOR CONSTRUCTION	DATE	FIFTH REGIONAL INSPECTOR	DATE	SUBMITTED	DATE	STATE PARK ENGINEER
APPROVED FOR CONSTRUCTION	DATE	FIFTH REGIONAL OFFICER	DATE	APPROVED	DATE	SUPV. OF STATE PARKS
						MICH. CONSERVATION COMMISSION

961E