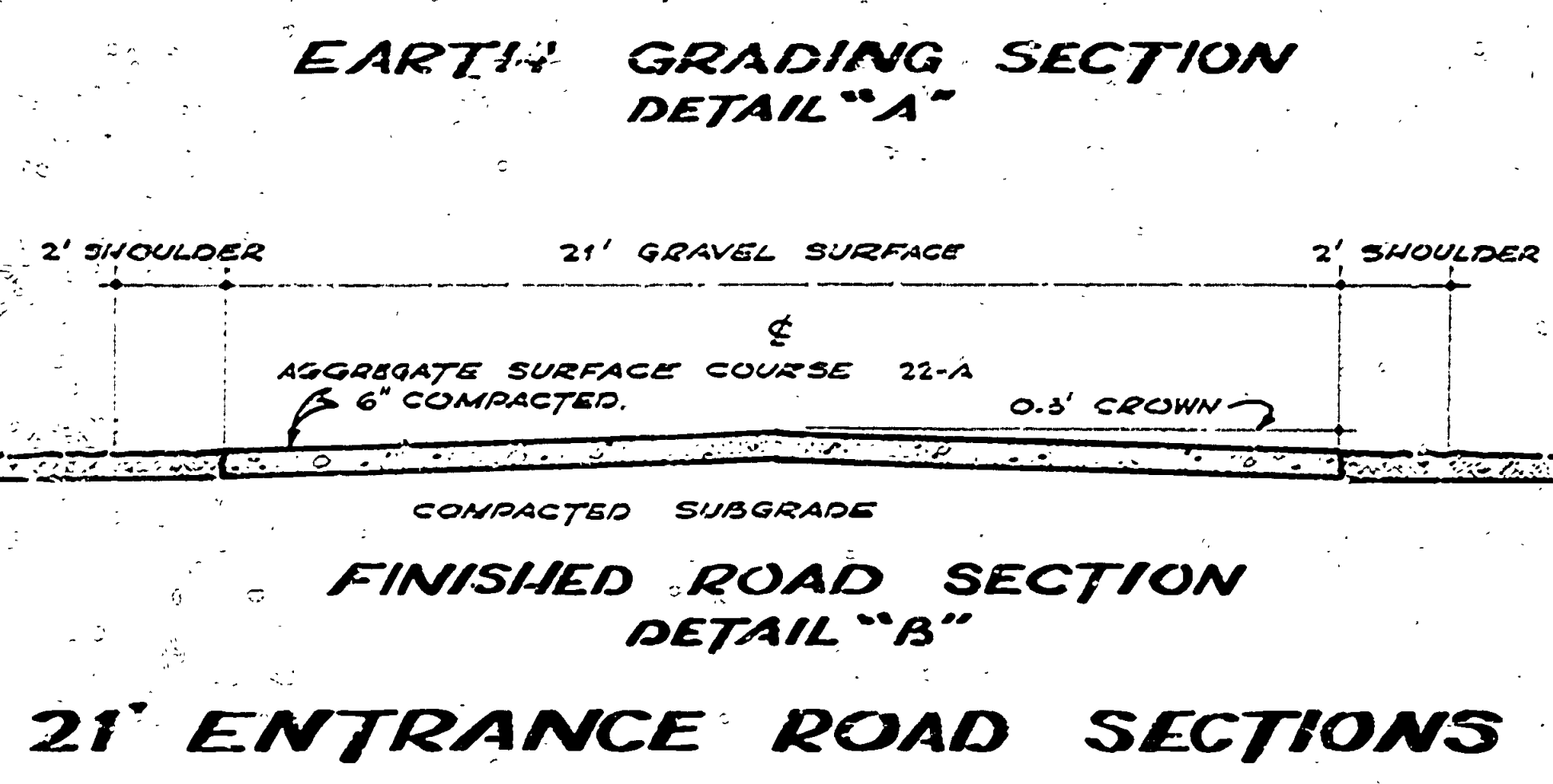
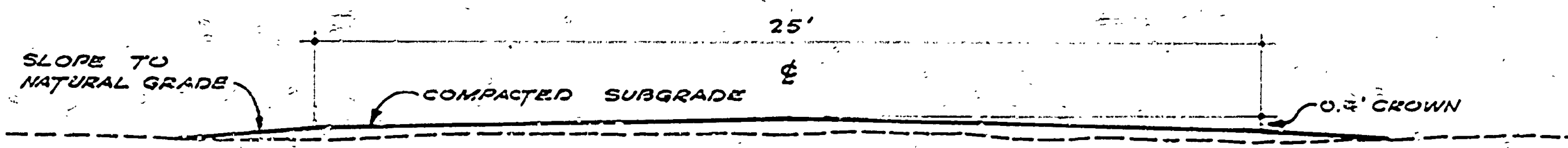


DESIGNED BY L.E.L. ARCHITECTURAL
 DRAWN BY F.J.W. ENGINEERING
 CHECKED BY L.M.C. LANDSCAPE

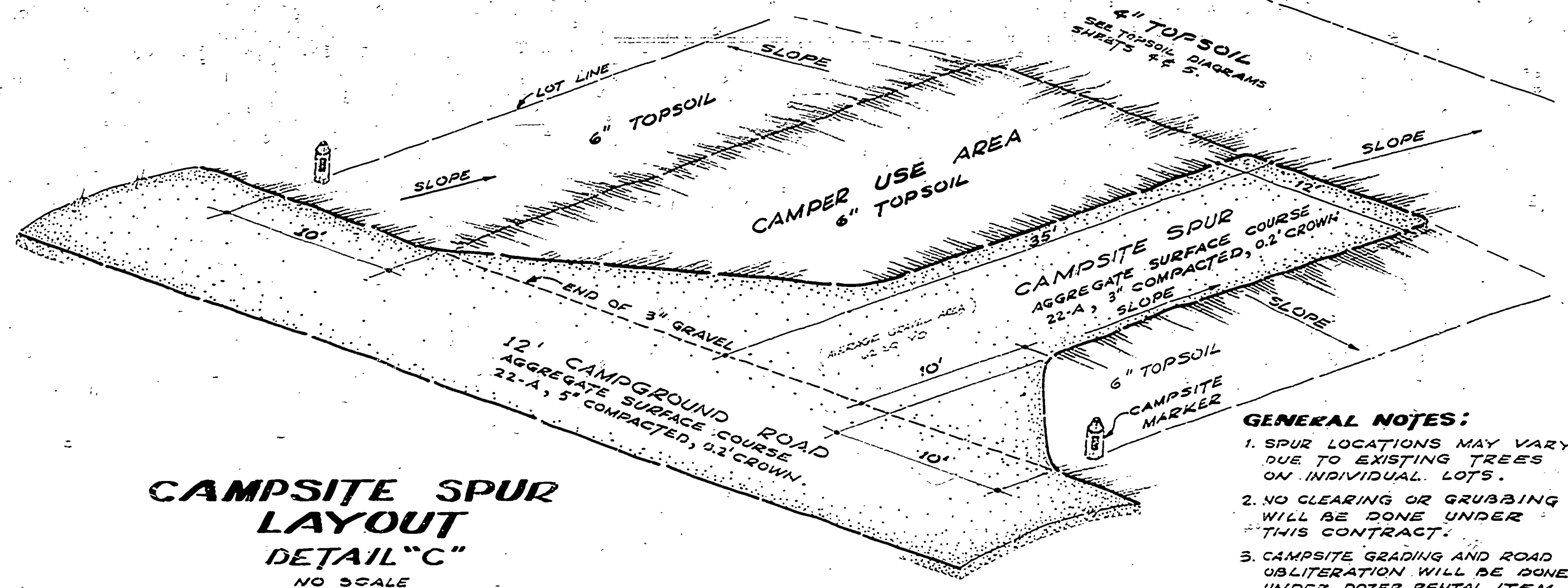
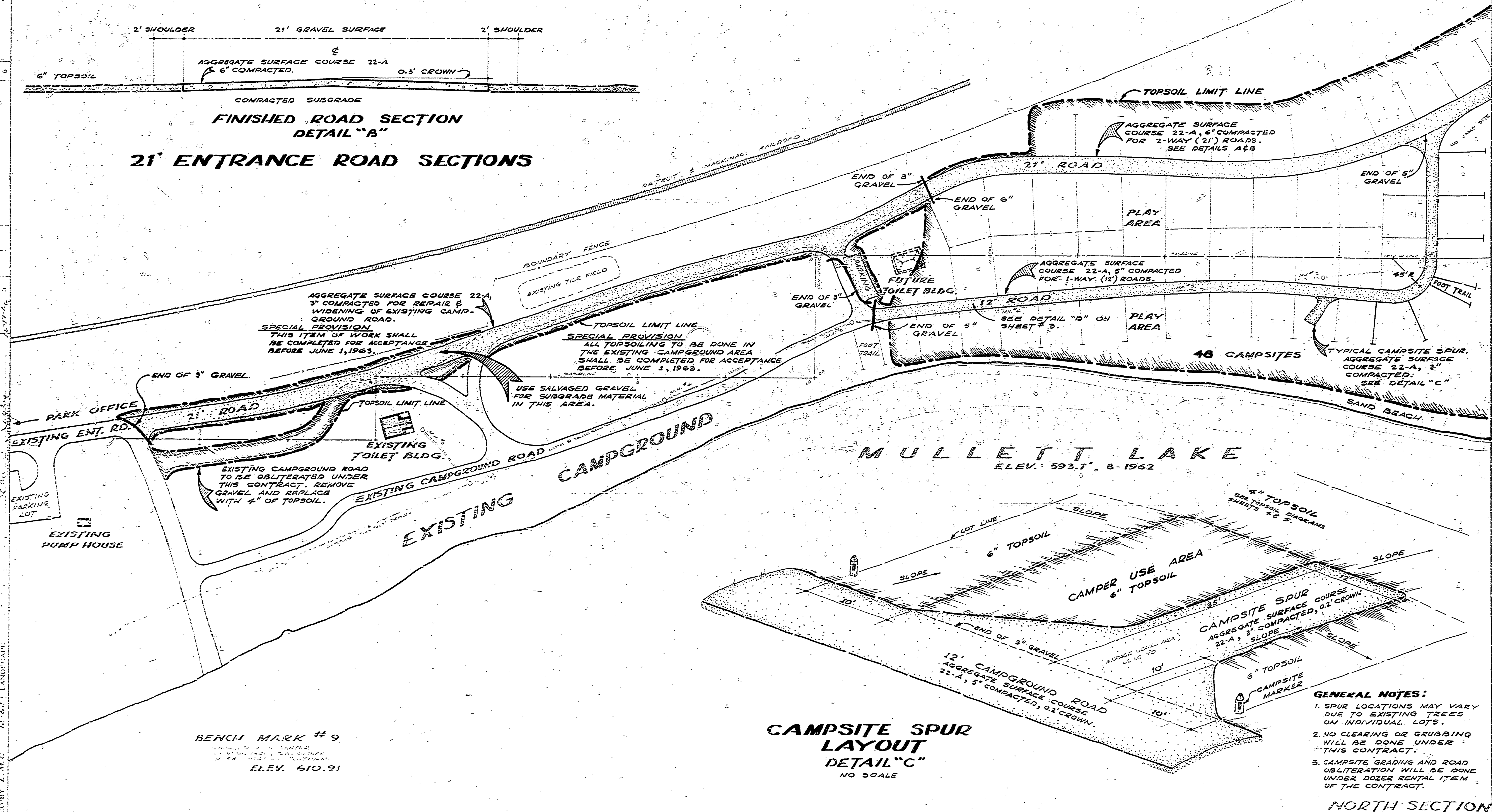
DATE 11-62
 DATE 12-62
 DATE 1-63
 DATE 2-63
 DATE 3-63
 DATE 4-63
 DATE 5-63
 DATE 6-63

REVISIONS
 REVISED CAMP SITE LAYOUT
 1
 2
 3
 4
 5
 6

APPROVED
 DATE 11-62
 DATE 12-62
 DATE 1-63
 DATE 2-63
 DATE 3-63
 DATE 4-63
 DATE 5-63
 DATE 6-63



21' ENTRANCE ROAD SECTIONS



CAMPSITE SPUR LAYOUT DETAIL "C"
NO SCALE

BENCH MARK # 9
 ELEV. 610.91

- GENERAL NOTES:**
1. SPUR LOCATIONS MAY VARY DUE TO EXISTING TREES ON INDIVIDUAL LOTS.
 2. NO CLEARING OR GRUBBING WILL BE DONE UNDER THIS CONTRACT.
 3. CAMPSITE GRADING AND ROAD OBLITERATION WILL BE DONE UNDER DOZER RENTAL ITEM OF THE CONTRACT.

SCALE 1" = 50'

MICHIGAN DEPARTMENT OF CONSERVATION PARKS AND RECREATION DIVISION

ALPHA STATE PARK CAMPGROUND PLAN
 SHEET NO. 2 OF 5
 PLAN NO. L-104

NORTH SECTION