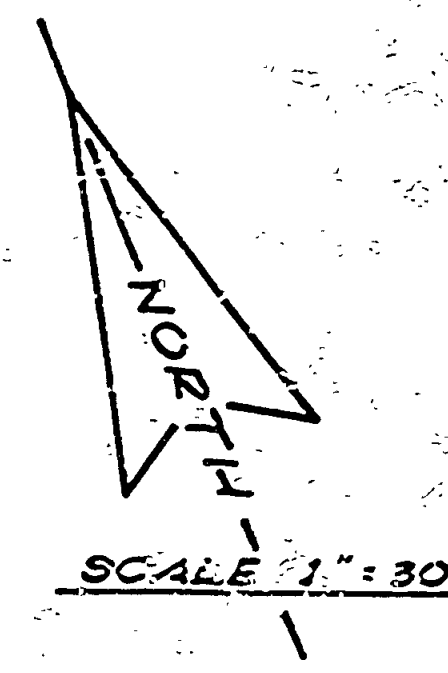
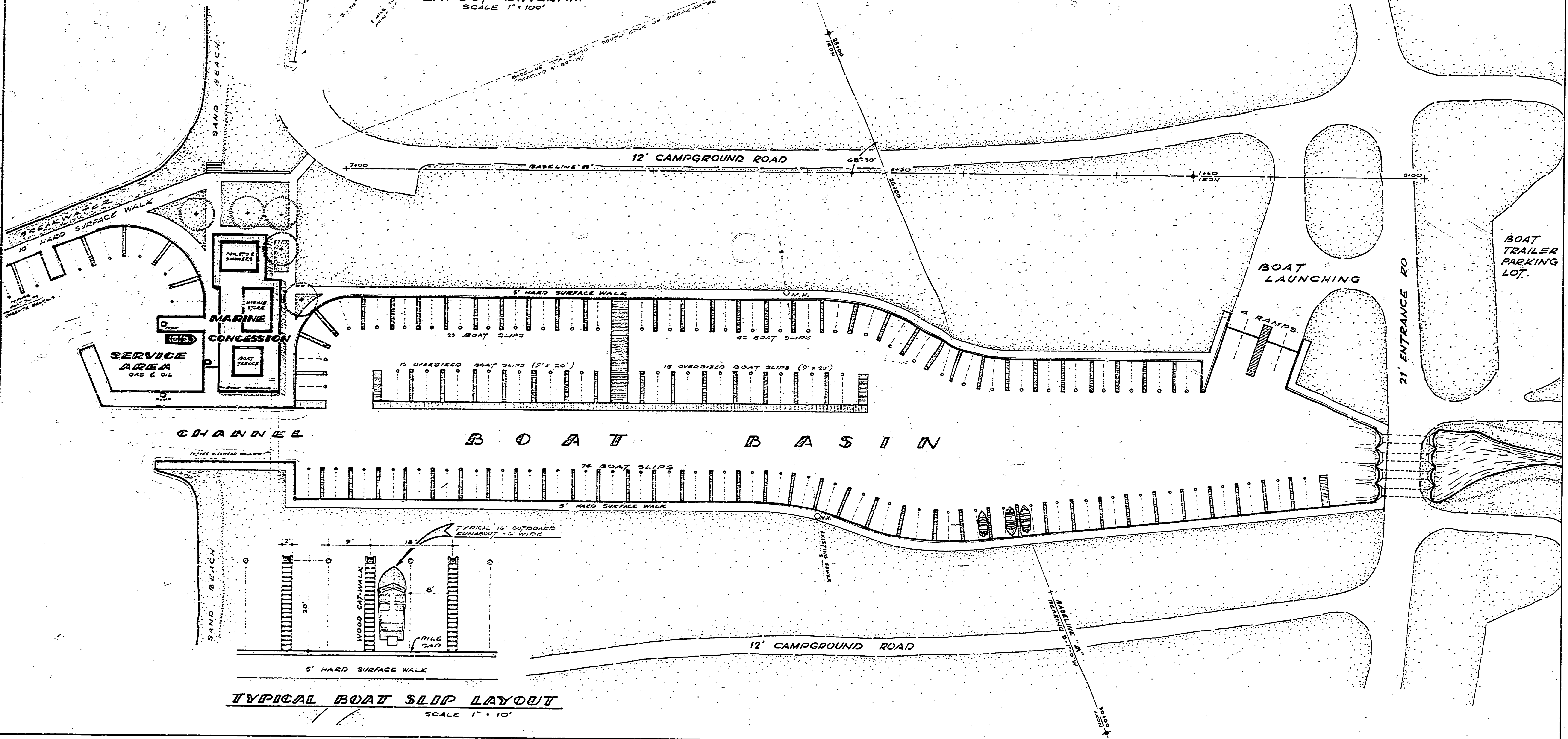
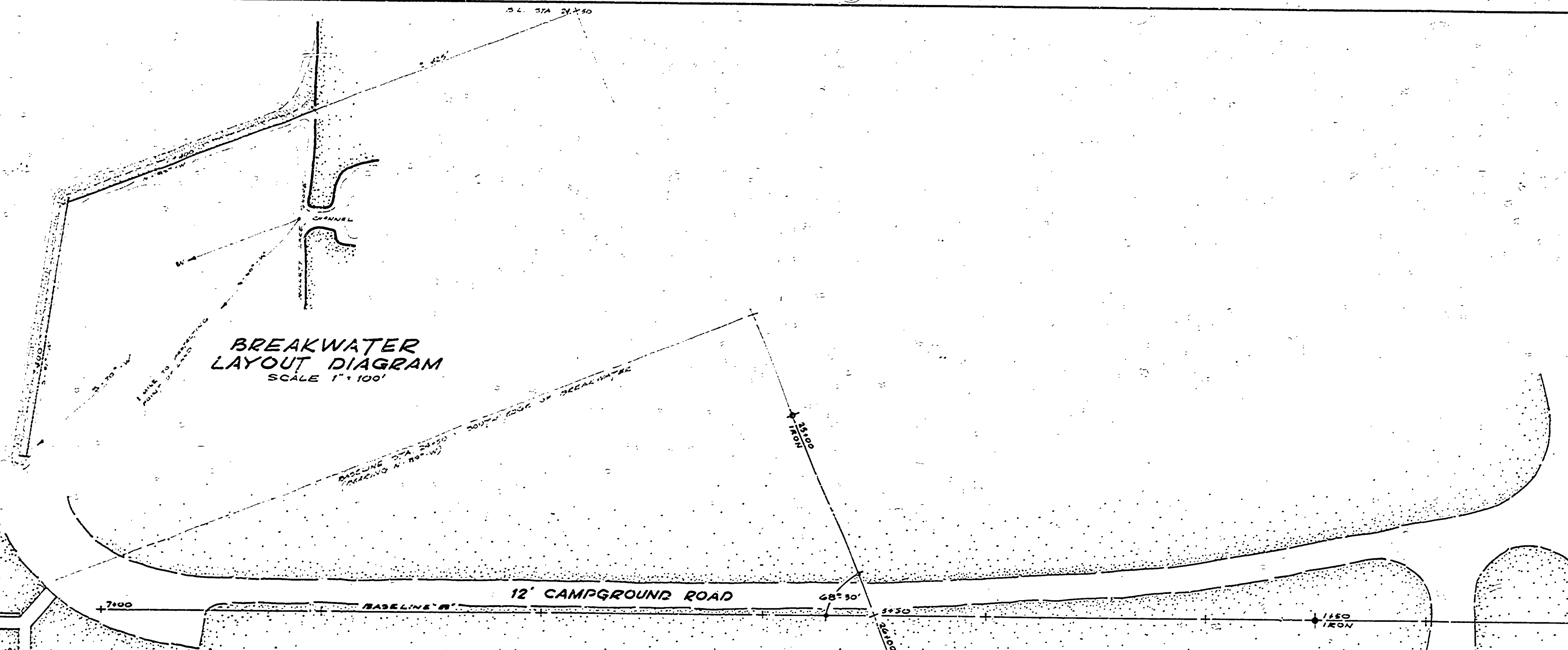


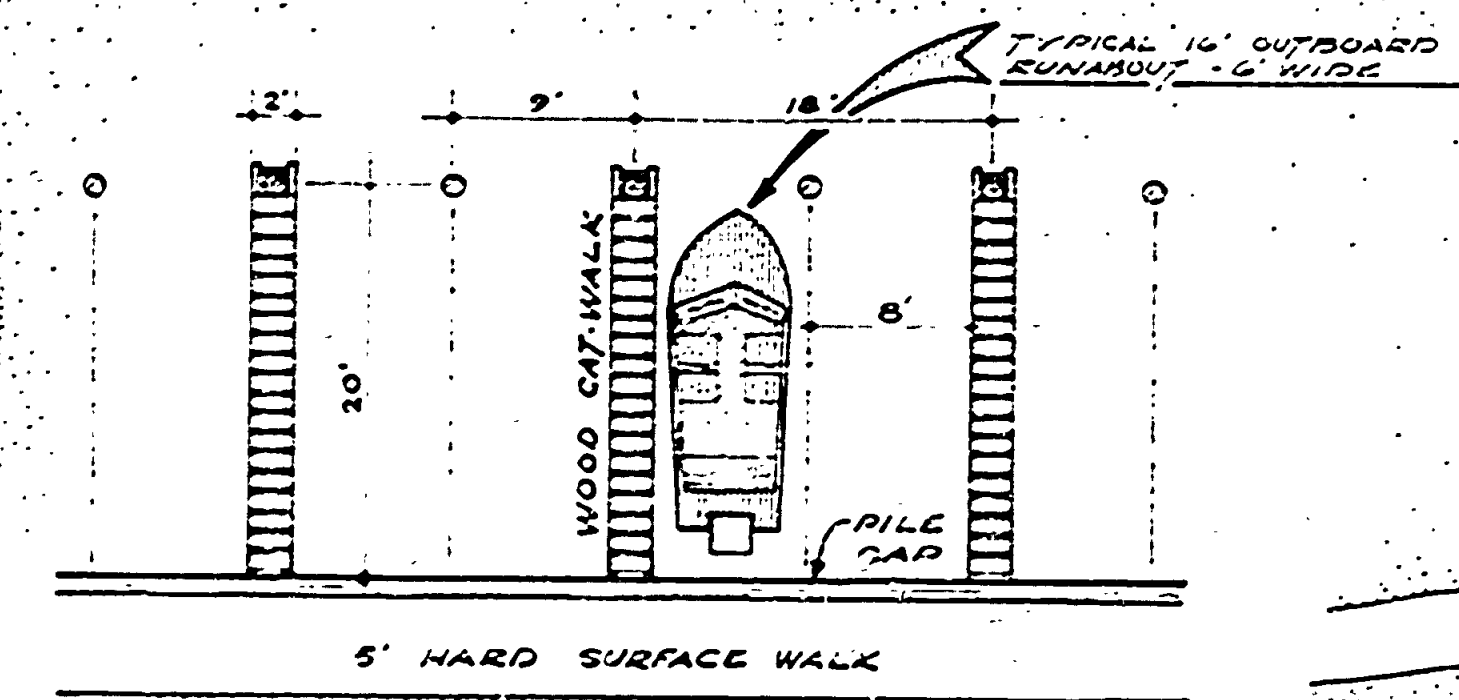
| | | | | | | | | |
|-------------|------|---------------|------|----------|------|------|------|-----------|
| DESIGNED BY | DATE | REVIEWED | DATE | APPROVED | DATE | NO. | DATE | BY |
| DRAWN BY | DATE | ARCHITECTURAL | DATE | DATE | NO. | DATE | BY | REVISIONS |
| CHECKED BY | DATE | ENGINEERING | DATE | DATE | NO. | DATE | BY | 1 |
| | DATE | LANDSCAPE | DATE | DATE | NO. | DATE | BY | 2 |
| | DATE | | DATE | DATE | NO. | DATE | BY | 3 |
| | DATE | | DATE | DATE | NO. | DATE | BY | 4 |
| | DATE | | DATE | DATE | NO. | DATE | BY | 5 |
| | DATE | | DATE | DATE | NO. | DATE | BY | 6 |



BREAKWATER LAYOUT DIAGRAM
SCALE 1" = 100'



TYPICAL BOAT SLIP LAYOUT
SCALE 1" = 10'



CAPACITY - 170 BOATS
BOAT SLIP SIZE - 8' x 20'
(OVERSIZED BOAT SLIPS - 9' x 20')

MICHIGAN
DEPARTMENT OF CONSERVATION
PARKS AND RECREATION DIVISION

ALOHA STATE PARK
MARINE BASIN
LAYOUT PLAN

SHEET
NO. 1
OF 1

PLAN NO.
L-105