

B.M. 17, EL. 590.701
STANDARD BENCH MARK
OPEN OFF
PRESENT BENCH MARK
AT 4 YDS
SOUTHWEST CORNER OF CHIMNEY AT
SOUTH END AND 7 YDS
WEST OF WESTY HALL.

B.M. 9, EL. 590.81
LOCATED SOUTHWEST CORNER
FOR PLATFORM A SHIELDED 'X'
IN CENTER OF SQUARE.

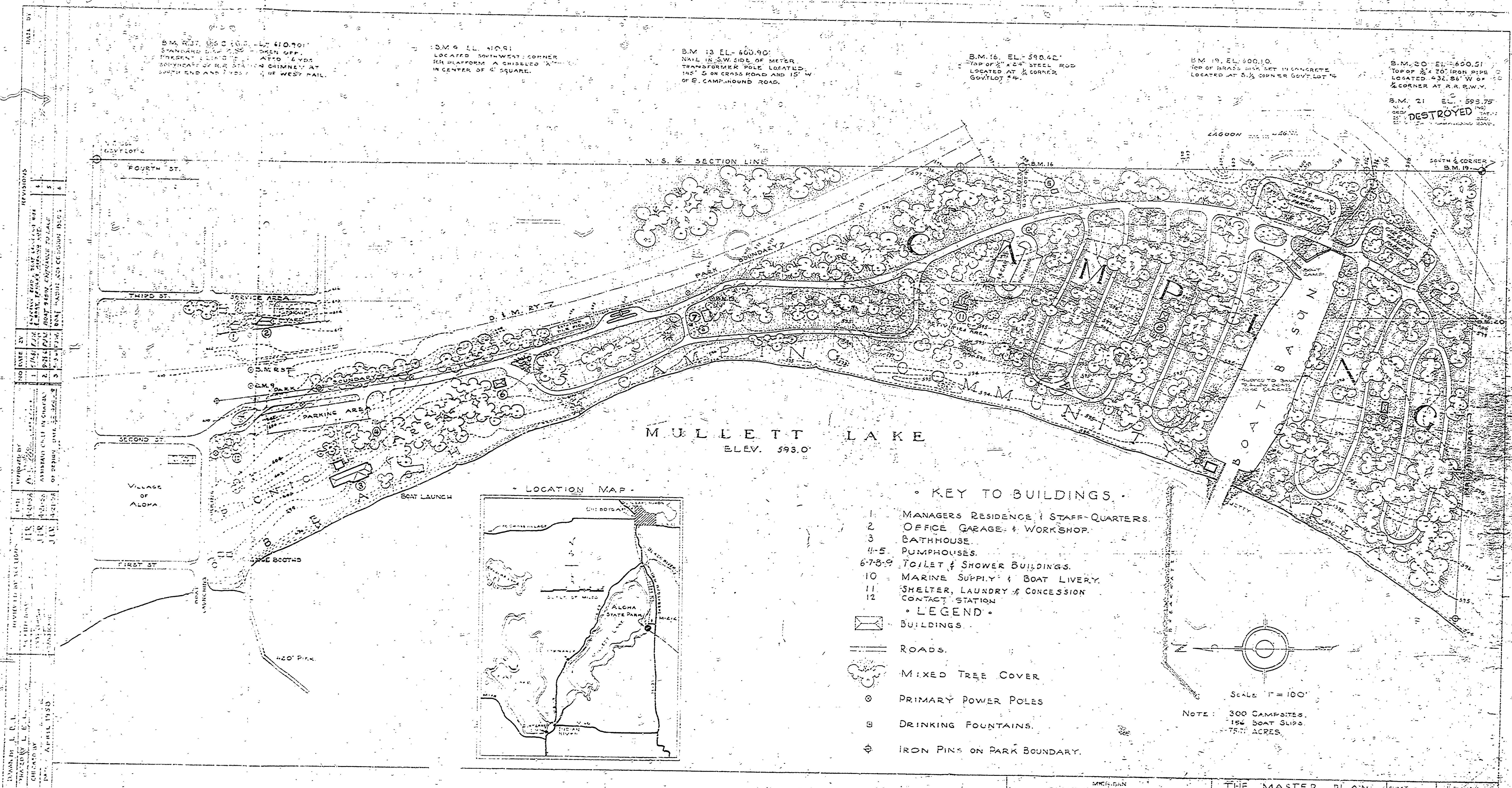
B.M. 13, EL. 590.90
NAIL IN S.W. SIDE OF METER
TRANSFORMER POLE LOCATED
145' S ON CROSS ROAD AND 15' W
OF S. CAMP/ROUND ROAD.

B.M. 16, EL. 590.62
TOP OF 2" x 2" STEEL ROD
LOCATED AT 1/4 CORNER
GOV'T LOT #4.

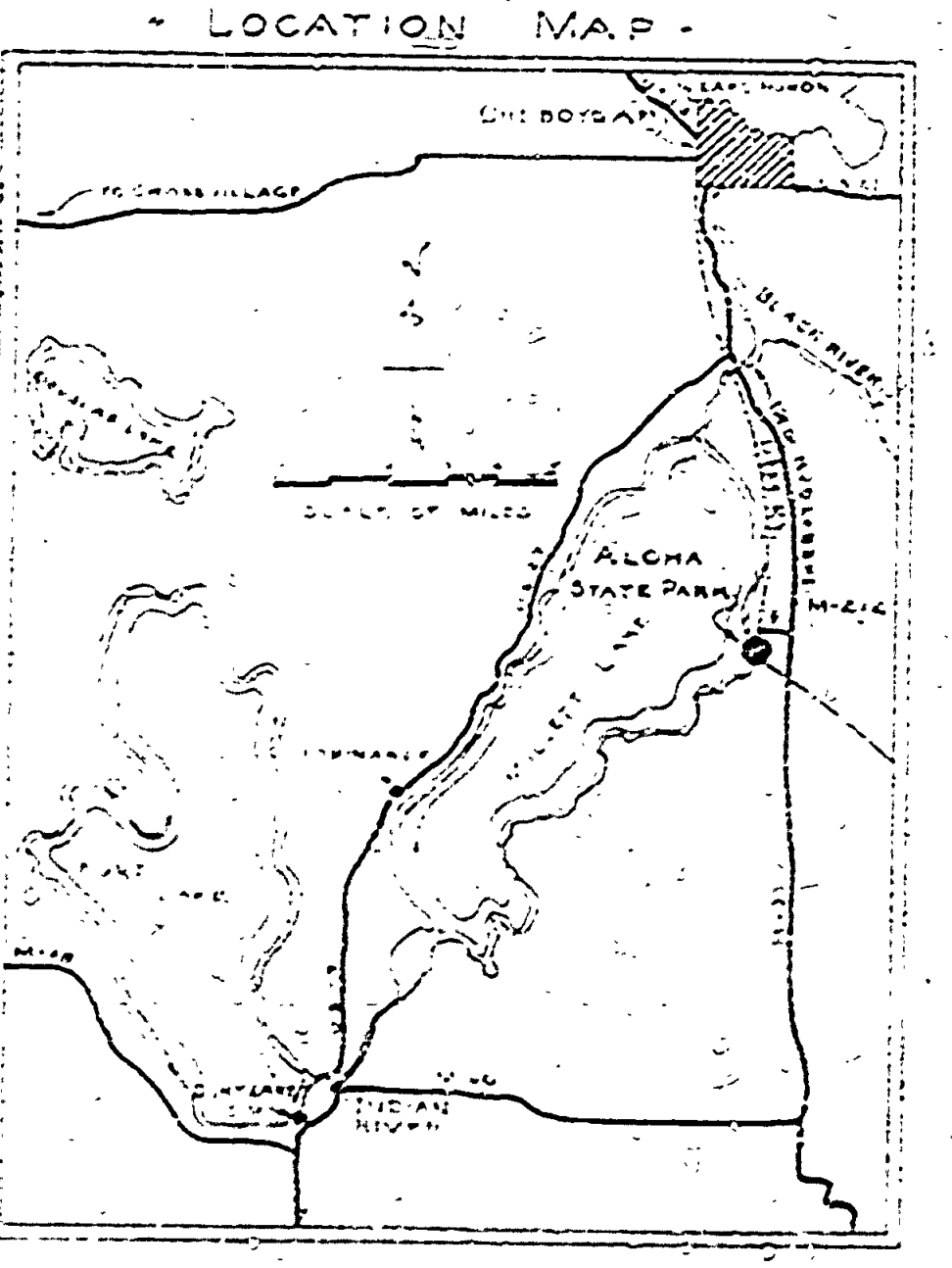
B.M. 19, EL. 590.10
TOP OF BRASS DISK SET IN CONCRETE
LOCATED AT 3/4 CORNER GOV'T LOT #4

B.M. 20, EL. 590.51
TOP OF 2" x 2" STEEL ROD
LOCATED 432' S.W. OF
1/4 CORNER AT R.R.W.V.

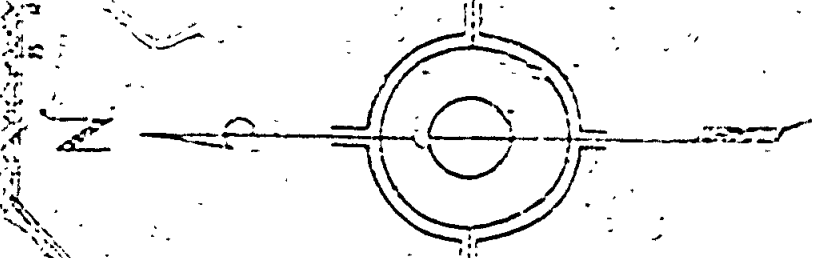
B.M. 21, EL. 593.75
DESTROYED



MULLETT LAKE
ELEV. 593.0'



- KEY TO BUILDINGS •
- 1 MANAGERS RESIDENCE & STAFF-QUARTERS.
 - 2 OFFICE GARAGE & WORKSHOP.
 - 3 BATHHOUSE.
 - 4-5 PUMPHOUSES.
 - 6-7-8-9 TOILET & SHOWER BUILDINGS.
 - 10 MARINE SUPPLY & BOAT LIVERY.
 - 11 SHELTER, LAUNDRY & CONCESSION.
 - 12 CONTACT STATION.
- LEGEND •
- [Symbol] BUILDINGS.
 - [Symbol] ROADS.
 - [Symbol] MIXED TREE COVER.
 - [Symbol] PRIMARY POWER POLES.
 - [Symbol] DRINKING FOUNTAINS.
 - [Symbol] IRON PINS ON PARK BOUNDARY.



SCALE 1" = 100'
NOTE: 300 CAMPSITES.
150 BOAT SLIPS.
75+ ACRES.

DESIGNED BY: L. E. L. L.
DRAWN BY: L. E. L. L.
CHECKED BY: L. E. L. L.
DATE: APRIL 1953

APPROVED BY: ASSISTANT CHIEF IN CHARGE
OF RECREATION DIVISION
JUN 1953

NO. DATE BY REVISIONS
1 1/15/53 L.E.L.L. 1
2 2/22/53 L.E.L.L. 2
3 3/11/53 L.E.L.L. 3
4 4/1/53 L.E.L.L. 4
5 4/15/53 L.E.L.L. 5
6 4/22/53 L.E.L.L. 6