CONSERVATION COMMISSION APPROVAL
BY: _____ DATE:

DESIGN
RECOMMENDED FOR APPROVAL: W.L.G. DESIGNER 1-30-66 DATE
RECOMMENDED FOR APPROVAL: S. J. Pistel REGIONAL OR DIVISION ENGINEER 1-13-67

DIVISION APPROVAL
BY: Paul R. Reesink ACTING DIVISION ENGINEER DATE: 2-10-67

MICHIGAN
DEPARTMENT OF CONSERVATION
APPROVED: H. C. Mankins CHIEF ENGINEER 2-13-67

| PLAN NO. | PROJECT NUMBER | SHEET |
|---|---|---|
| | P245-108-511-200-004-F1 | |

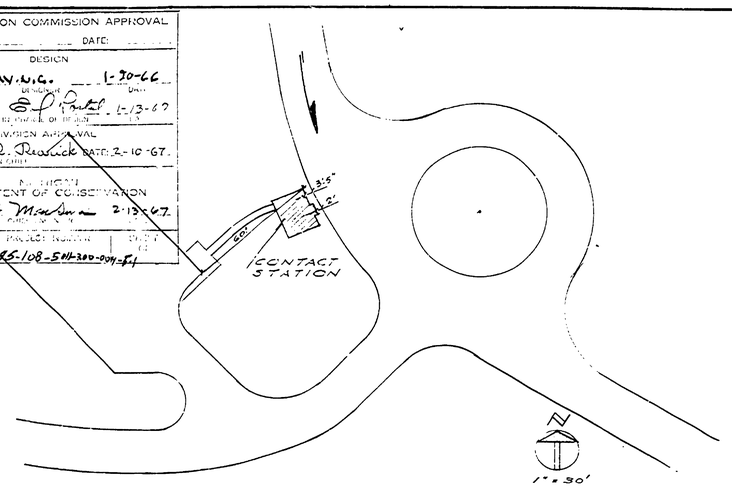


CONTACT STATION SITE PLAN
TAHQUAMENON FALLS S.P. LOWER FALLS UNIT

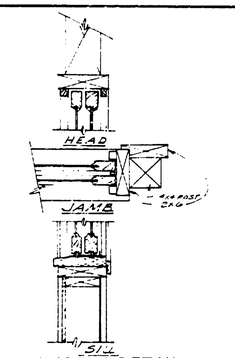


WINDOW DETAIL
SCALE 1½"=1'-0"

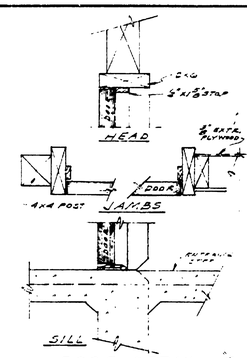


DOOR DETAIL
SCALE 1½"=1'-0"

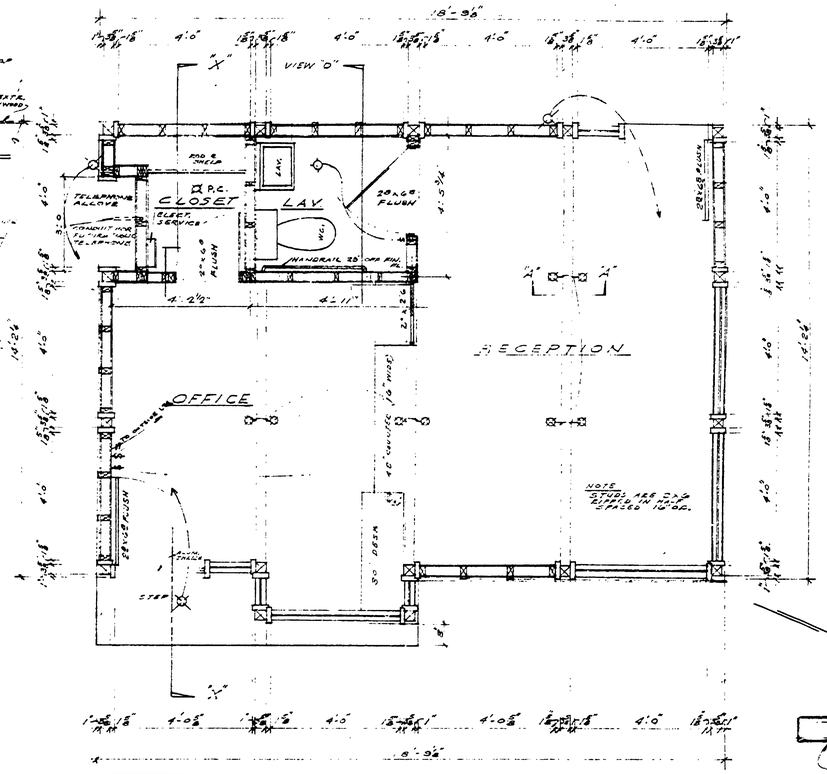


FLOOR PLAN
SCALE ½"=1'-0"

SECT. A-A
SCALE 1½"=1'-0"

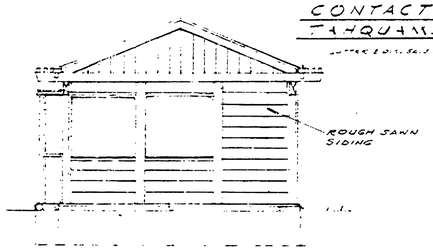


NORTH ELEVATION
SCALE ¼"=1'-0"

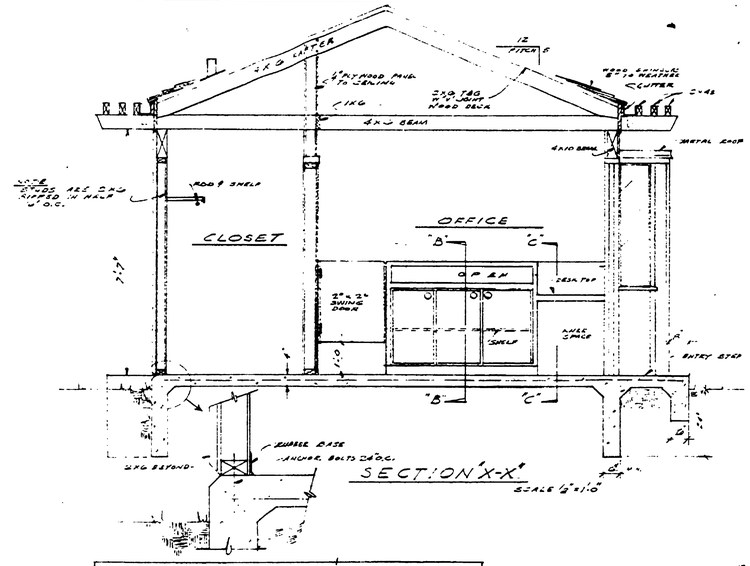


SECTION "X-X"
SCALE ½"=1'-0"

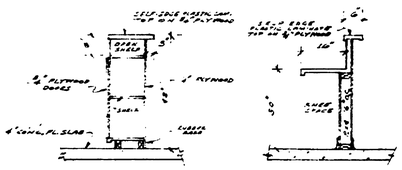

SECT. "B-B"

SECT. "C-C"

SCALE ½"=1'-0"

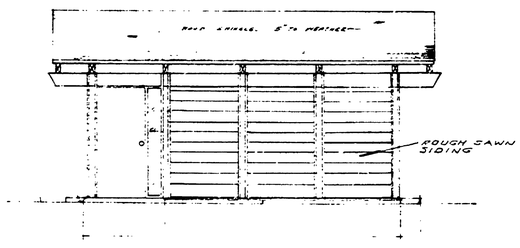


WEST ELEVATION
SCALE ¼"=1'-0"

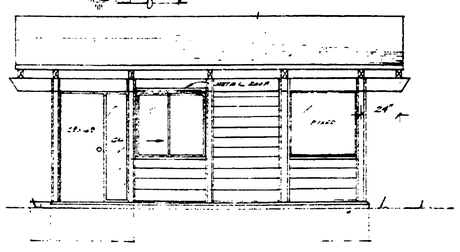


EAST ELEVATION
SCALE ¼"=1'-0"

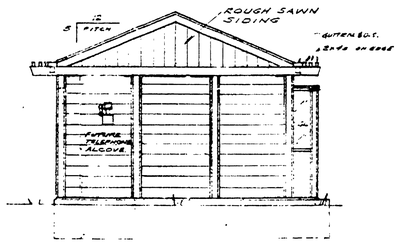


SOUTH ELEVATION
SCALE ¼"=1'-0"

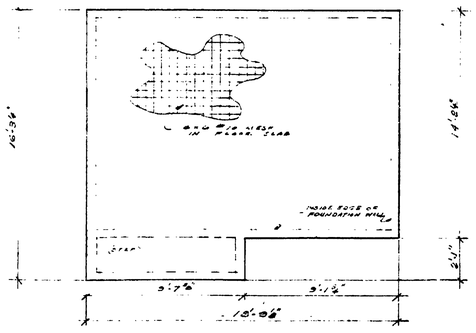


FOUNDATION PLAN
SCALE ¼"=1'-0"

| REVISIONS | | | | | | | | |
|---|---|---|---|---|---|---|---|---|
| NO. | DATE | BY | NO. | DATE | BY | NO. | DATE | BY |
| 1 | | | 4 | | | | | |
| 2 | | | 5 | | | | | |
| 3 | | | 6 | | | | | |

| REVIEWED | DATE | APPROVED | DATE |
|---|---|---|---|
| ARCHITECTURAL | | | |
| ENGINEERING | | | |
| LANDSCAPE | | | |

| | | |
|---|---|---|
| DESIGNED BY | G.R.C. | |
| DRAWN BY | G.F.D. | |
| CHECKED BY | W.N.G. | |

MICHIGAN
DEPARTMENT OF CONSERVATION
PARKS AND RECREATION DIVISION

CONTACT STATION
TAHQUAMENON FALLS S.P. L.F.
SITE PLAN & DETAILS

SHEET NO. 1 OF 1

PLAN NO. A-109